

AENC-MMAC-ENG-DWG-0083

# Norwich to Tilbury

**Volume 2: Plans, Drawings and Sections**

**Document: 2.4 Traffic Regulation Order Plans - Section H -  
Clean Version**


**Final Issue C**

**June 2026**

**Planning Inspectorate Reference: EN020027**

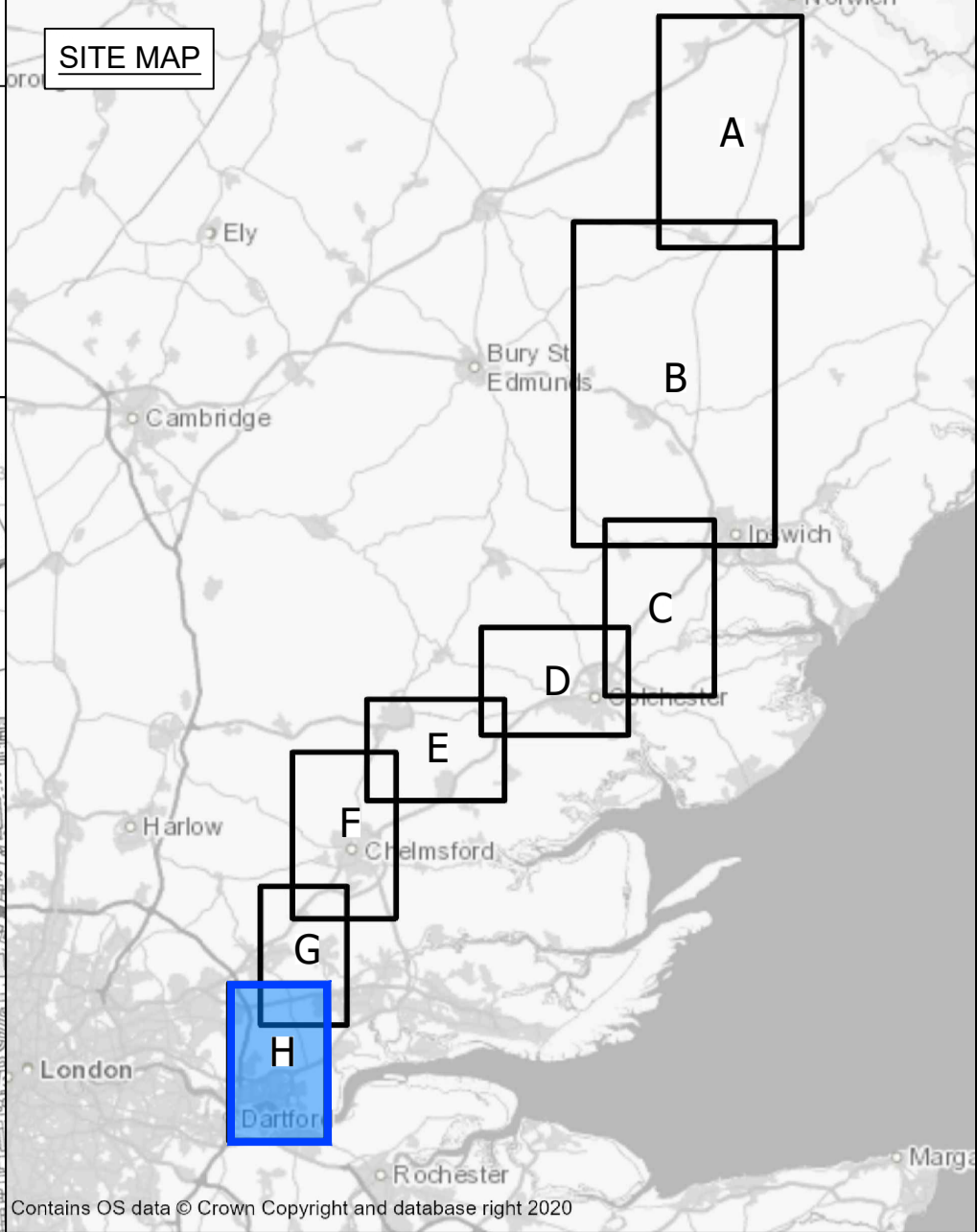
Infrastructure Planning (Applications: Prescribed Forms and Procedure)  
Regulations 2009 Regulation 5(2)(o)

**nationalgrid**

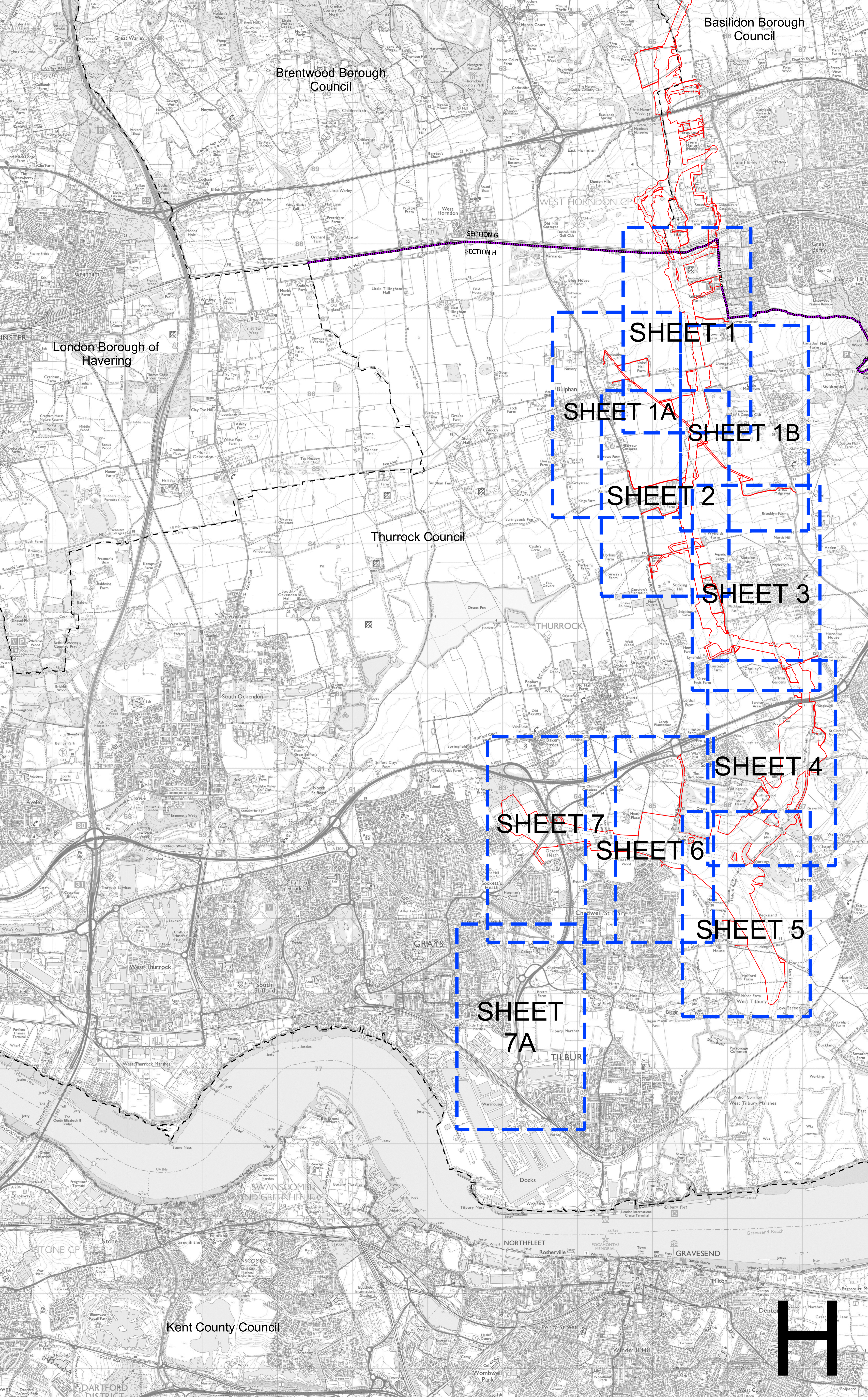


THE NATIONAL GRID (NORWICH TO TILBURY) ORDER  
 TRAFFIC REGULATION ORDER PLANS KEY PLAN  
 REGULATION 5(2)(o)  
 SECTION H (SHEET 1 OF 1,  
 BRENTWOOD BOROUGH COUNCIL, BASILDON BOROUGH COUNCIL AND THURROCK COUNCIL)

Application Document 2.4



- Legend**
- - Local authority boundary
  - Section boundary & local authority boundary
  - Section boundary
  - Sheet index
  - Order Limits



- Notes**
1. These plans show the Order Limits and potential location for the works. Due to the need for future flexibility, National Grid will be applying for Order Limits and Limits of Deviation within its Development Consent Order, within which any final alignment would lie.
  2. For additional detail on the plan suites, please refer to the Guide to Plans (document reference 2.0), located in the Volume 2 of the DCO application.
  3. This drawing is scaled at paper size A0, therefore any prints taken at smaller sizes will affect accuracy of the measurement units and should not be scaled against.

Coordinate System: British National Grid  
 Sheet X Centroid Coordinate: 562094 Sheet Y Centroid Coordinate: 181950



BACKGROUND MAPPING INFORMATION HAS BEEN REPRODUCED FROM THE ORDNANCE SURVEY BY PERMISSION OF ORDNANCE SURVEY OF THE CONTROLLER OF HIS MAJESTY'S STATIONERY OFFICE. © CROWN COPYRIGHT AND DATABASE RIGHTS (2025) LICENCE OS100024241 AND AC0000807948.

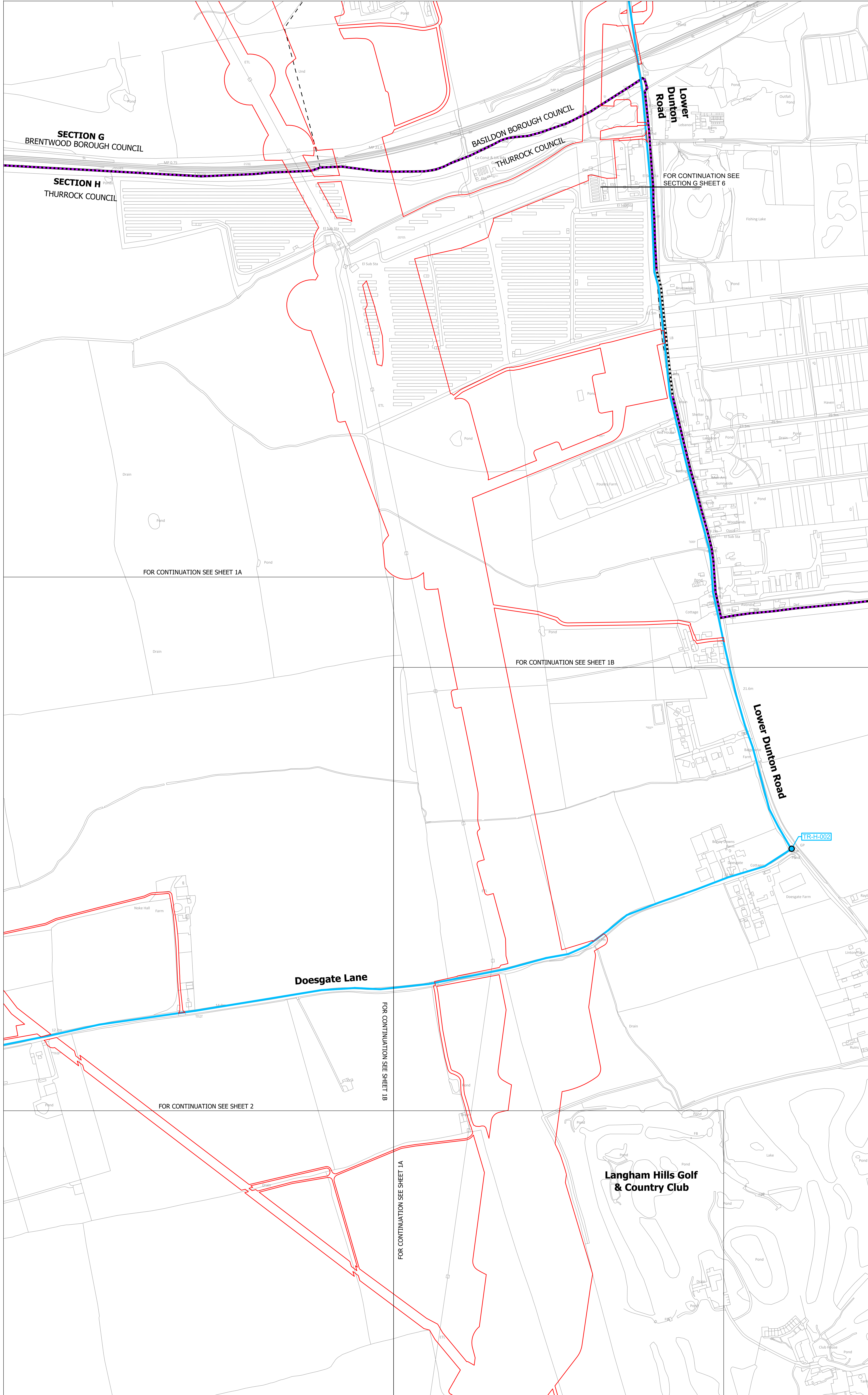
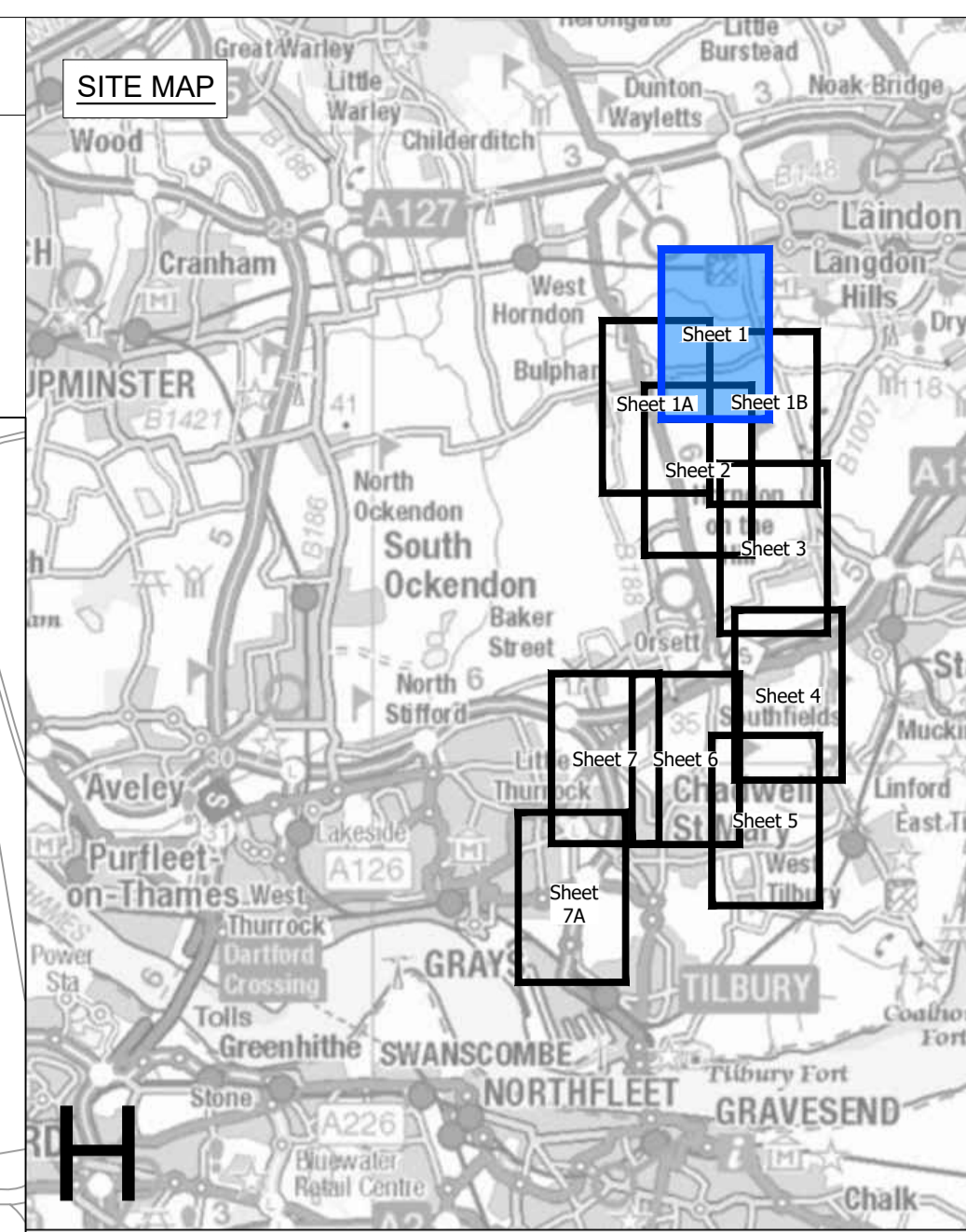

Issue	Date	Remarks	Drawn	Checked	Approved
C	JUN-2026	For deadline five	PM	DK	KR
B	MAY-2026	For deadline four	TC	DK	KR
A	AUG-2025	For DCO submission	TC	ST	KR

**Title**  
 THE NATIONAL GRID (NORWICH TO TILBURY) ORDER  
 TRAFFIC REGULATION ORDER PLANS KEY PLAN  
 REGULATION 5(2)(o)  
 SECTION H (SHEET 1 OF 1,  
 BRENTWOOD BOROUGH COUNCIL,  
 BASILDON BOROUGH COUNCIL AND  
 THURROCK COUNCIL)

**nationalgrid**  
 PINS Application Number  
 ENQ20027  
 National Grid Drawing Reference  
 AENC-MMAC-ENG-DWG-0083

Scale	Sheet Size	Sheet	Issue
1:17,000	A0	SHEET 1 OF 1	C

THE NATIONAL GRID (NORWICH TO TILBURY) ORDER  
 TRAFFIC REGULATION ORDER PLANS  
 REGULATION 5(2)(o)  
 SECTION H (SHEET 1 OF 7,  
 BRENTWOOD BOROUGH COUNCIL, BASILDON BOROUGH COUNCIL AND  
 THURROCK COUNCIL)



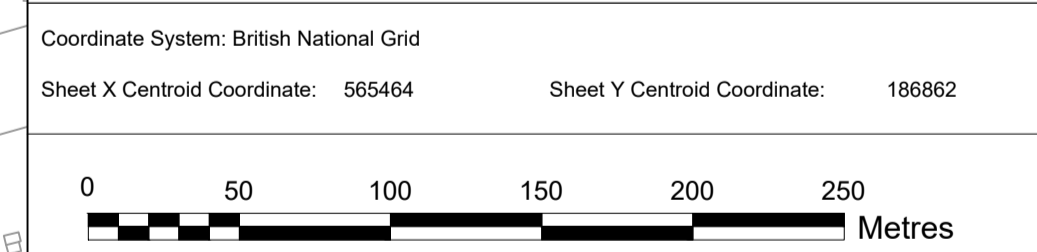
**Legend**

- Local authority boundary
- Section boundary & local authority boundary
- Section boundary
- Sheet index outlines
- Order Limits

**Street Works**

- Street management: start/end point of traffic regulation order
- Street management: Temporary traffic regulation order
- Street management: Permanent traffic regulation order
- Example reference for traffic regulation order

- Notes**
1. These plans show the Order Limits and potential location for the works. Due to the need for future flexibility, National Grid will be applying for Order Limits and Limits of Deviation within its Development Consent Order, within which any final alignment would lie.
  2. For additional detail on the plan suites, please refer to the Guide to Plans (document reference 2.0), located in the Volume 2 of the DCO application.
  3. This drawing is scaled at paper size A0, therefore any prints taken at smaller sizes will affect accuracy of the measurement units and should not be scaled against.
  4. These plans should be read in conjunction with Parts 1 to 4 of Schedule 13 (Traffic Regulation Orders) of the Development Consent Order.



BACKGROUND MAPPING INFORMATION HAS BEEN REPRODUCED FROM THE ORDNANCE SURVEY BY PERMISSION OF ORDNANCE SURVEY OF THE CONTROLLER OF HIS MAJESTY'S STATIONERY OFFICE. © CROWN COPYRIGHT AND DATABASE RIGHTS (2023) LICENCE OS100024241 AND AC0000807948.

Issue	Date	Remarks	Drawn	Checked	Approved
C	JUN-2026	For deadline five	TC	LC	KR
B	MAY-2026	For deadline four	TC	LC	KR
A	AUG-2025	For DCO submission	MC	ST	KR

Title  
 THE NATIONAL GRID  
 (NORWICH TO TILBURY) ORDER  
 TRAFFIC REGULATION ORDER PLANS  
 REGULATION 5(2)(o)  
 SECTION H (SHEET 1 OF 7,  
 BRENTWOOD BOROUGH COUNCIL, BASILDON  
 BOROUGH COUNCIL AND THURROCK  
 COUNCIL)

**nationalgrid**

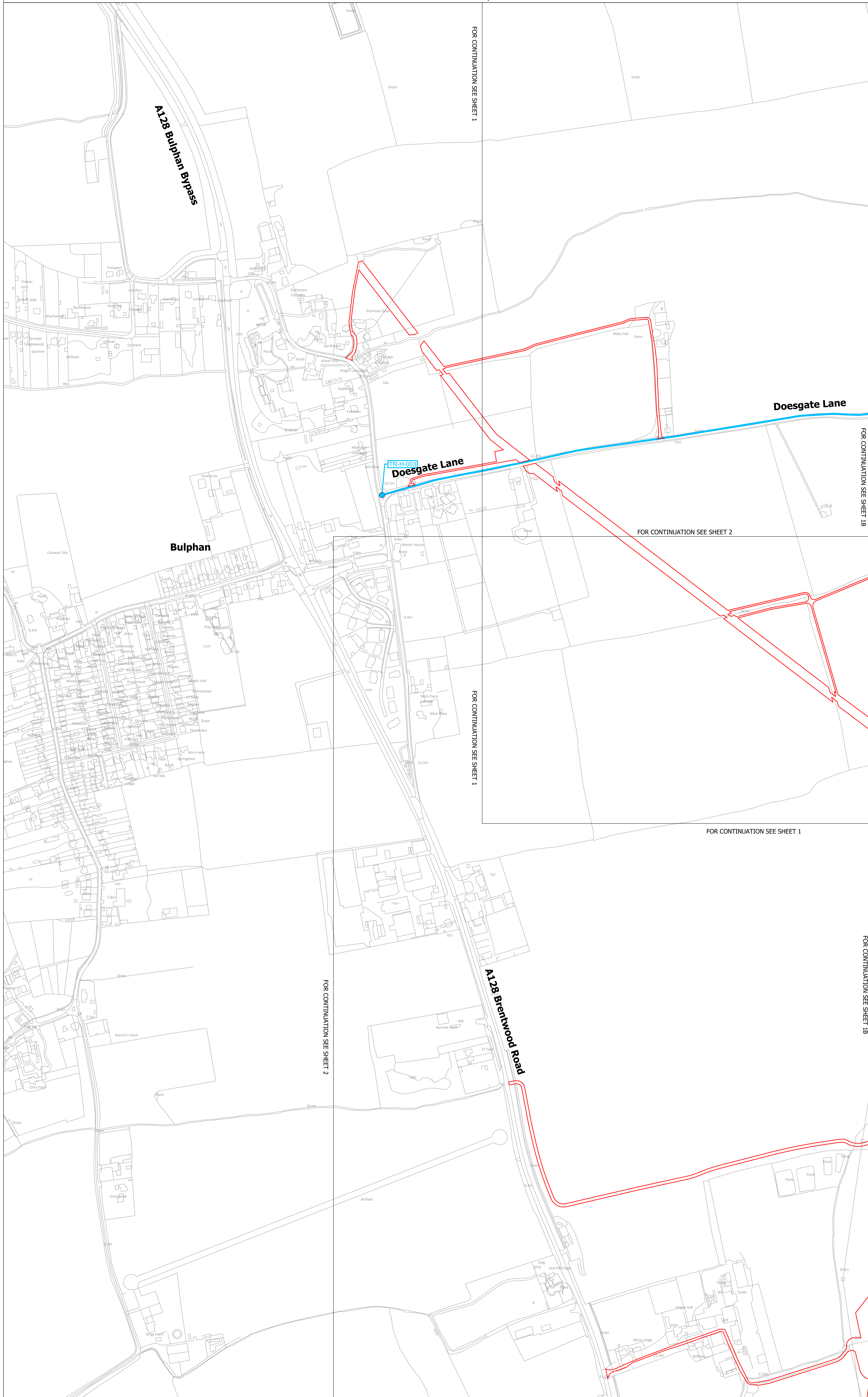
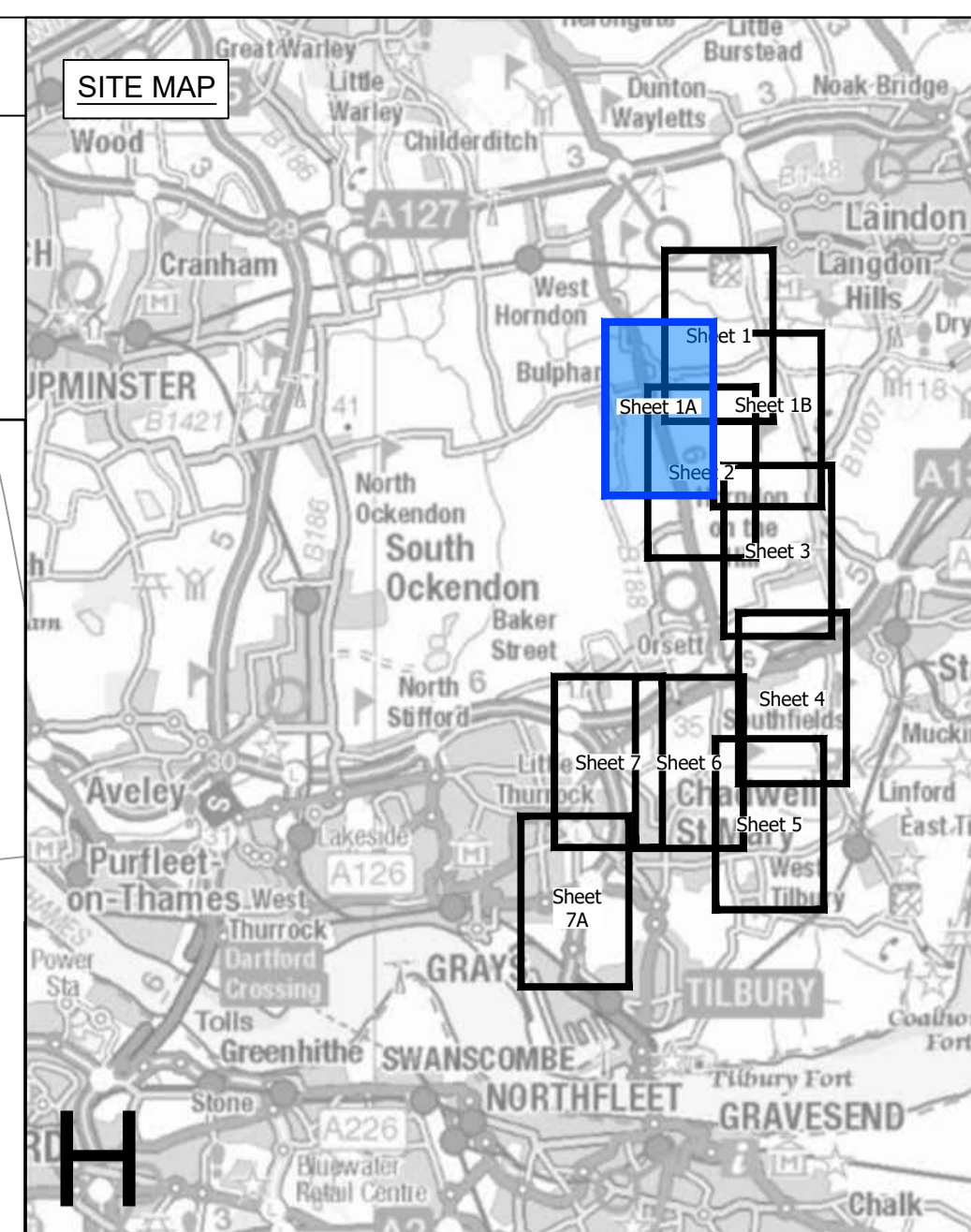

PINS Application Number  
 EN020027

National Grid Drawing Reference  
 AENC-MMAC-ENG-DWG-0083

Scale	Sheet Size	Sheet	Issue
1:2,500	A0	SHEET 1 OF 7	C

THE NATIONAL GRID (NORWICH TO TILBURY) ORDER  
 TRAFFIC REGULATION ORDER PLANS  
 REGULATION 5(2)(o)  
 SECTION H (SHEET 1A OF 7,  
 BRENTWOOD BOROUGH COUNCIL, BASILDON BOROUGH COUNCIL AND  
 THURROCK COUNCIL)

Application Document 2.4



- Legend**
- Local authority boundary
  - Section boundary & local authority boundary
  - Section boundary
  - Sheet index cutlines
  - Order Limits
- Street Works**
- Street management: start/end point of traffic regulation order
  - Street management: Temporary traffic regulation order
  - Street management: Permanent traffic regulation order
- TR-H-XXX Example reference for traffic regulation order

- Notes**
1. These plans show the Order Limits and potential location for the works. Due to the need for future flexibility, National Grid will be applying for Order Limits and Limits of Deviation within its Development Consent Order, within which any final alignment would lie.
  2. For additional detail on the plan suites, please refer to the Guide to Plans (document reference 2.0), located in the Volume 2 of the DCO application.
  3. This drawing is scaled at paper size A0, therefore any prints taken at smaller sizes will affect accuracy of the measurement units and should not be scaled against.
  4. These plans should be read in conjunction with Parts 1 to 4 of Schedule 13 (Traffic Regulation Orders) of the Development Consent Order.

Coordinate System: British National Grid  
 Sheet X Centroid Coordinate: 55454 Sheet Y Centroid Coordinate: 19882

BACKGROUND MAPPING INFORMATION HAS BEEN REPRODUCED FROM THE ORDNANCE SURVEY BY PERMISSION OF ORDNANCE SURVEY OF THE CONTROLLER OF HIS MAJESTY'S STATIONERY OFFICE. © CROWN COPYRIGHT AND DATABASE RIGHTS (2025) LICENCE OS100024241 AND AC0000807948.

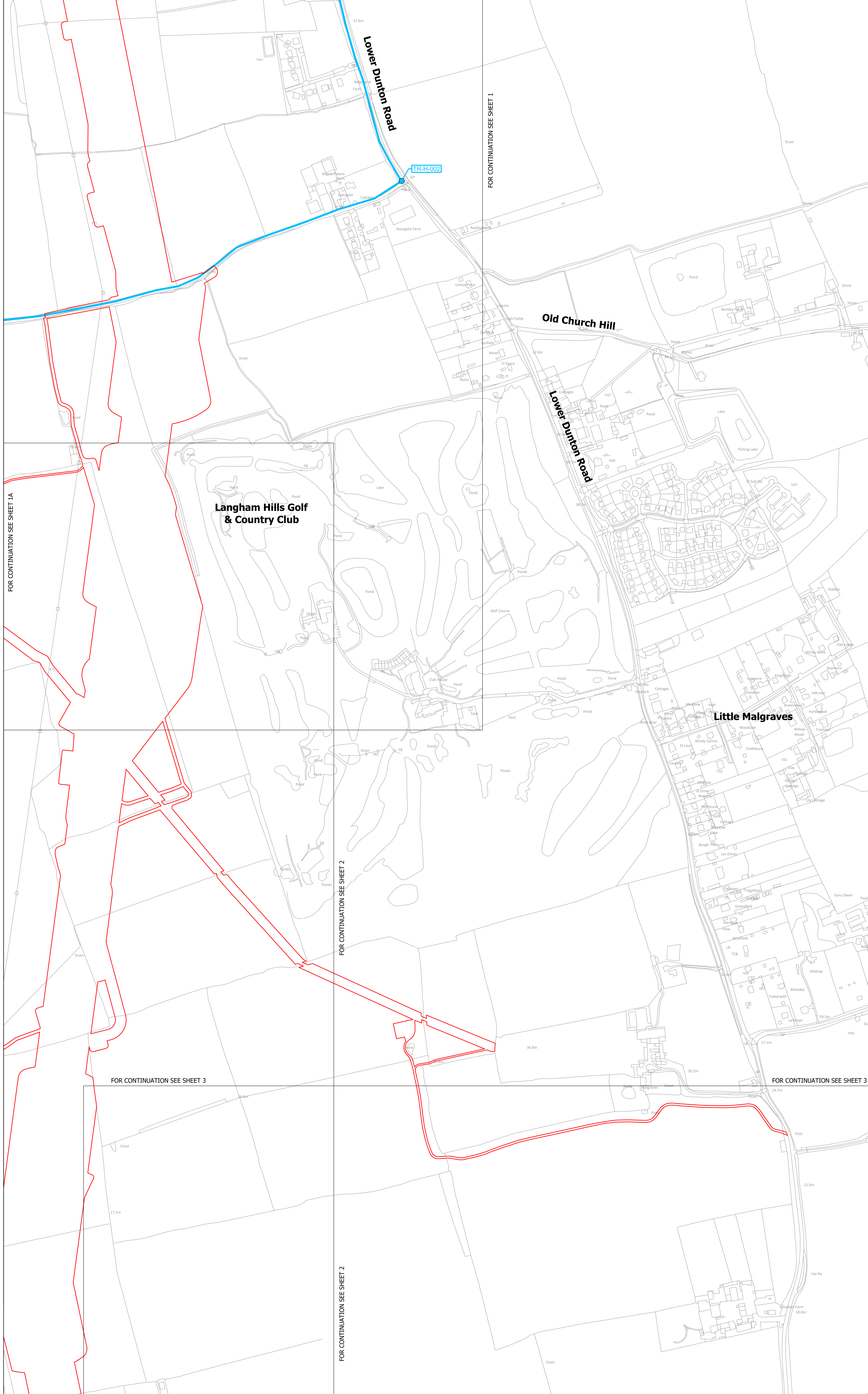
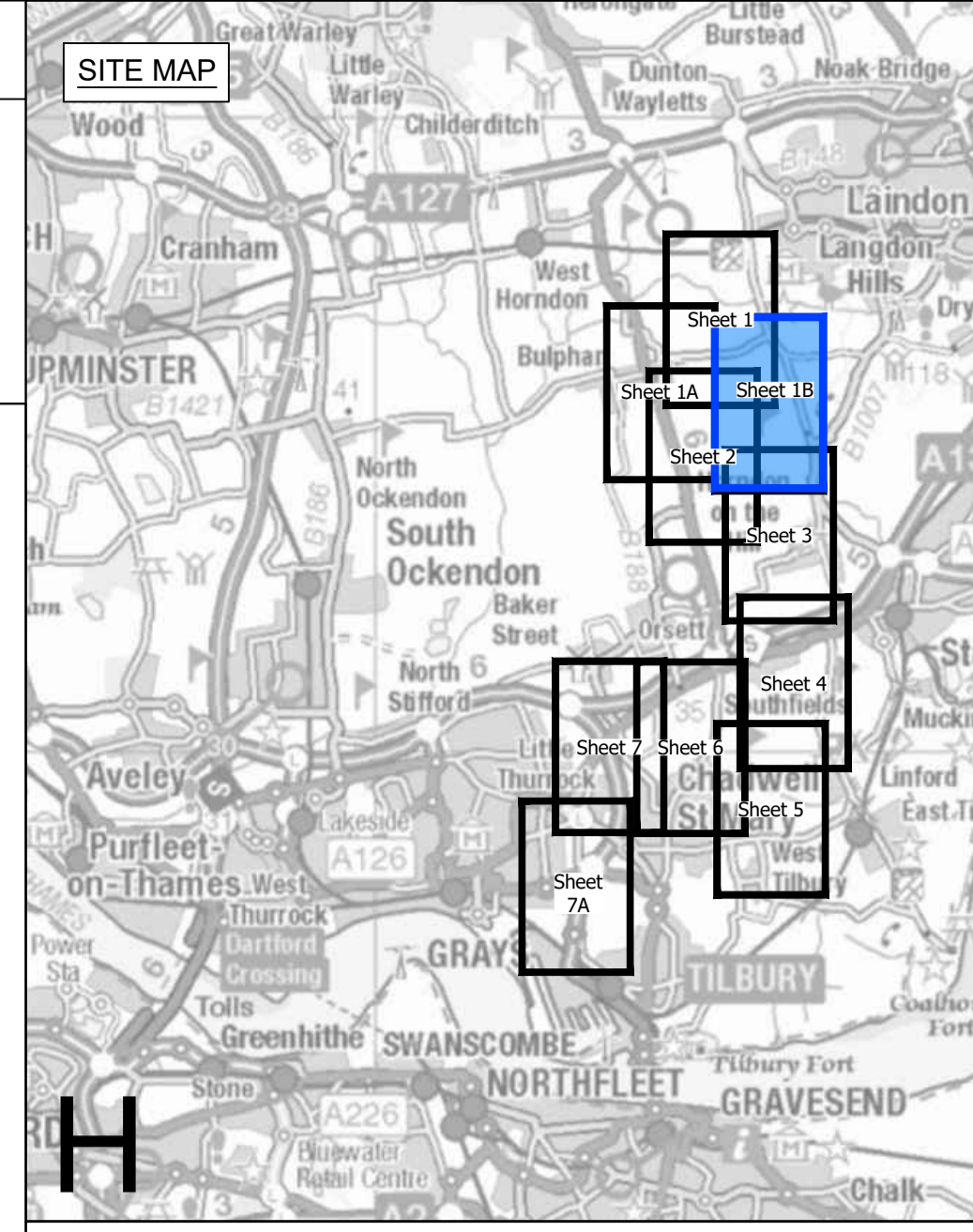

Issue	Date	Remarks	Drawn	Checked	Approved
C	JUN-2026	For deadline five	TC	LC	KR
B	MAY-2026	For deadline four	TC	LC	KR
A	AUG-2025	For DCO submission	MC	ST	KR

**Title**

THE NATIONAL GRID  
 (NORWICH TO TILBURY) ORDER  
 TRAFFIC REGULATION ORDER PLANS  
 REGULATION 5(2)(o)  
 SECTION H (SHEET 1A OF 7,  
 BRENTWOOD BOROUGH COUNCIL, BASILDON  
 BOROUGH COUNCIL AND THURROCK  
 COUNCIL)

<b>nationalgrid</b>	
<b>PINS Application Number</b>	EN020027
<b>National Grid Drawing Reference</b>	AENC-MMAC-ENG-DWG-0083
<b>Scale</b>	1:2,500
<b>Sheet Size</b>	A0
<b>Sheet</b>	SHEET 1A OF 7
<b>Issue</b>	C

THE NATIONAL GRID (NORWICH TO TILBURY) ORDER  
 TRAFFIC REGULATION ORDER PLANS  
 REGULATION 5(2)(o)  
 SECTION H (SHEET 1B OF 7,  
 BRENTWOOD BOROUGH COUNCIL, BASILDON BOROUGH COUNCIL AND  
 THURROCK COUNCIL)



- Legend**
- - Local authority boundary
  - Section boundary & local authority boundary
  - Section boundary
  - Sheet index cutlines
  - Order Limits
- Street Works**
- Street management: start/end point of traffic regulation order
  - Street management: Temporary traffic regulation order
  - Street management: Permanent traffic regulation order
- TR-H-XXX Example reference for traffic regulation order

**Notes**

1. These plans show the Order Limits and potential location for the works. Due to the need for future flexibility, National Grid will be applying for Order Limits and Limits of Deviation within its Development Consent Order, within which any final alignment would lie.
2. For additional detail on the plan suites, please refer to the Guide to Plans (document reference 2.0), located in the Volume 2 of the DCO application.
3. This drawing is scaled at paper size A0, therefore any prints taken at smaller sizes will affect accuracy of the measurement units and should not be scaled against.
4. These plans should be read in conjunction with Parts 1 to 4 of Schedule 13 (Traffic Regulation Orders) of the Development Consent Order.

Coordinate System: British National Grid  
 Sheet X Centroid Coordinate: 55494 Sheet Y Centroid Coordinate: 19882

BACKGROUND MAPPING INFORMATION HAS BEEN REPRODUCED FROM THE ORDNANCE SURVEY BY PERMISSION OF ORDNANCE SURVEY OF THE CONTROLLER OF HIS MAJESTY'S STATIONERY OFFICE. © CROWN COPYRIGHT AND DATABASE RIGHTS (2025) LICENCE 0S100024241 AND AC0000807948.

Issue	Date	Remarks	Drawn	Checked	Approved
C	JUN-2026	For deadline five	TC	LC	KR
B	MAY-2026	For deadline four	TC	LC	KR
A	AUG-2025	For DCO submission	MC	ST	KR

**Title**


THE NATIONAL GRID  
 (NORWICH TO TILBURY) ORDER  
 TRAFFIC REGULATION ORDER PLANS  
 REGULATION 5(2)(o)  
 SECTION H (SHEET 1B OF 7,  
 BRENTWOOD BOROUGH COUNCIL, BASILDON  
 BOROUGH COUNCIL AND THURROCK  
 COUNCIL)

**nationalgrid**

PINS Application Number  
 EN020027

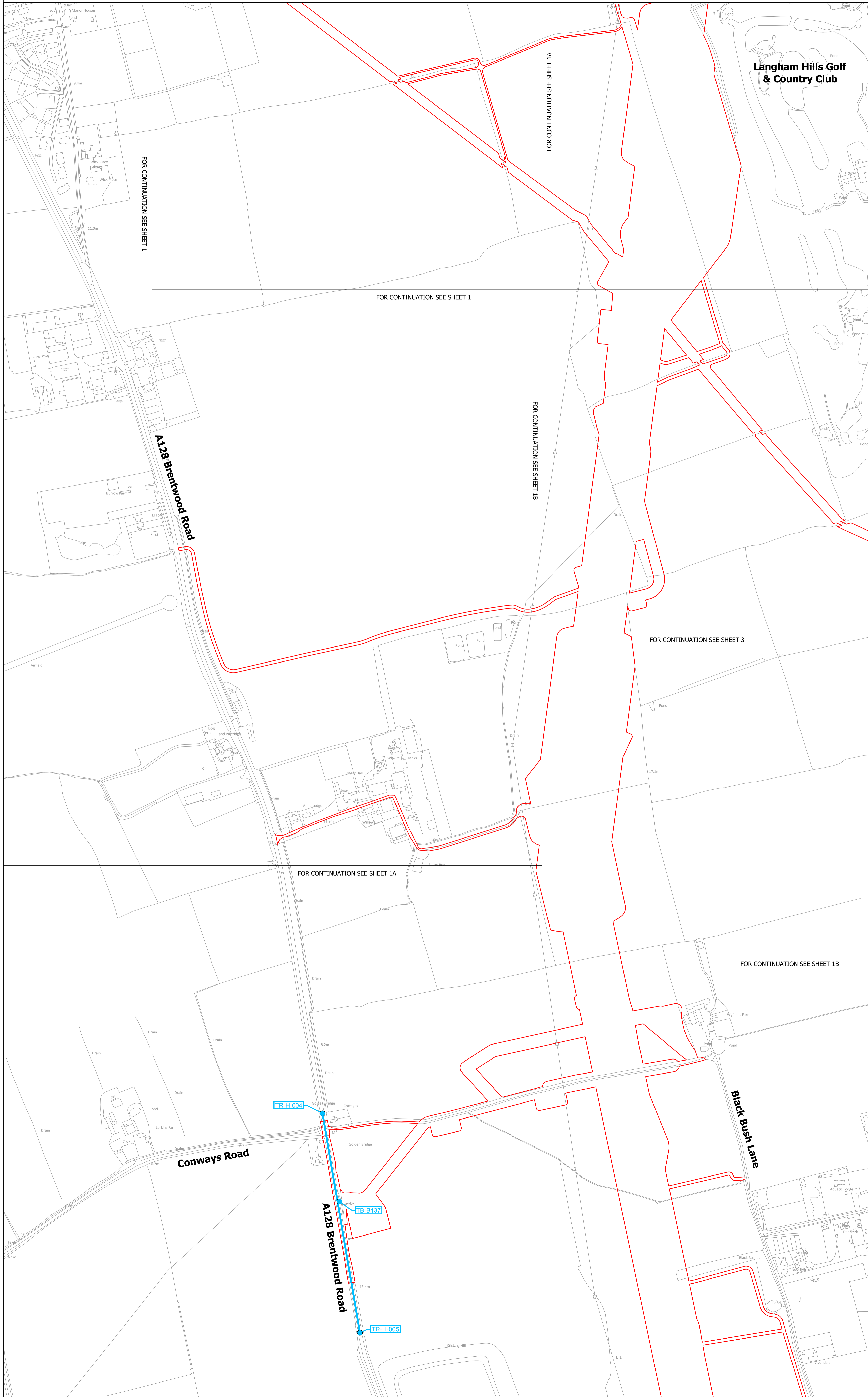
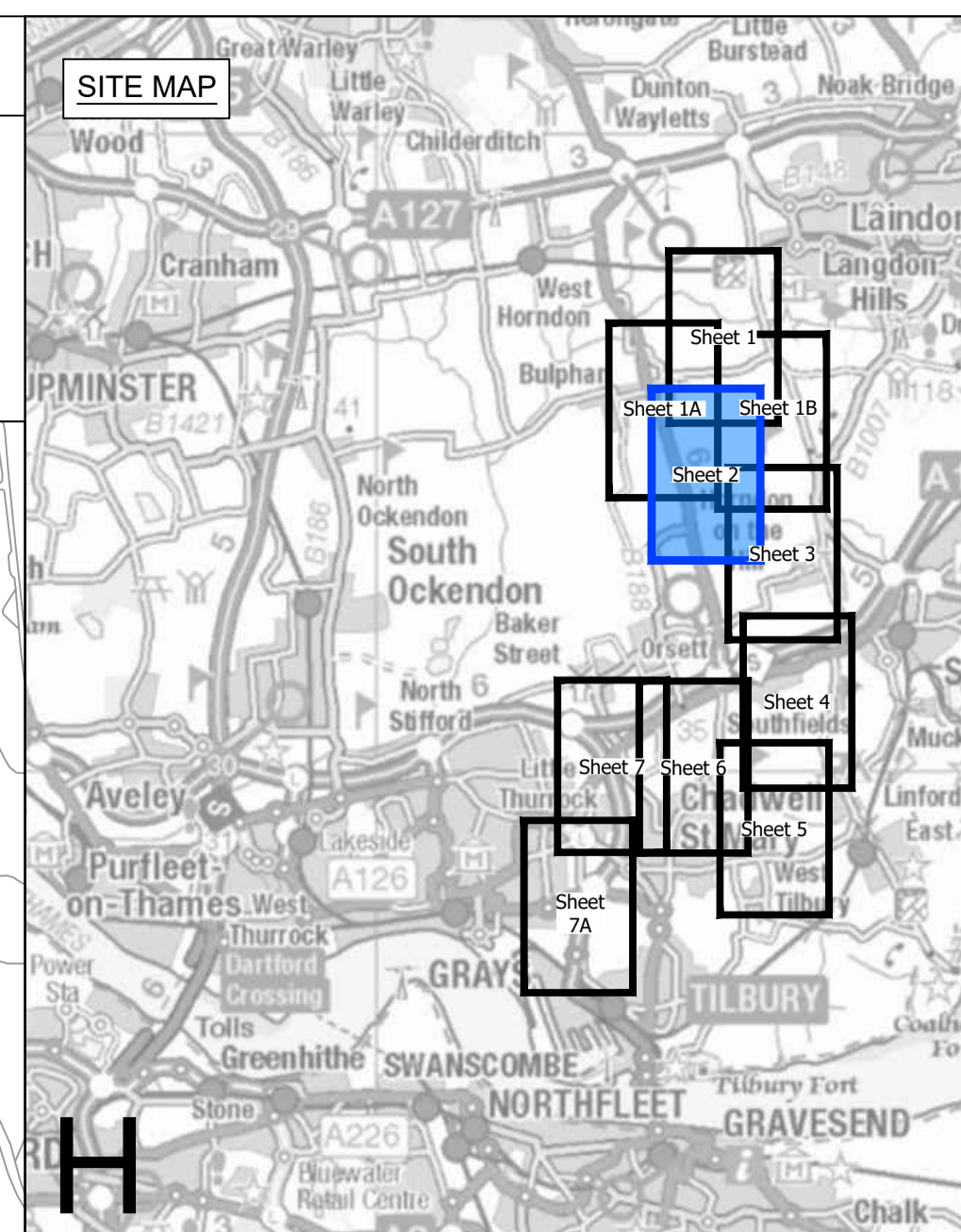
National Grid Drawing Reference  
 AENC-MMAC-ENG-DWG-0083

Scale	Sheet Size	Sheet	Issue
1:2,500	A0	SHEET 1B OF 7	C



THE NATIONAL GRID (NORWICH TO TILBURY) ORDER  
TRAFFIC REGULATION ORDER PLANS  
REGULATION 5(2)(o)  
SECTION H (SHEET 2 OF 7,  
THURROCK COUNCIL)

Application Document 2.4



- Legend**
- - Local authority boundary
  - Section boundary & local authority boundary
  - Section boundary
  - Sheet index cutlines
  - Order Limits
- Street Works**
- Street management: start/end point of traffic regulation order
  - Street management: Temporary traffic regulation order
  - Street management: Permanent traffic regulation order
  - Example reference for traffic regulation order

**Notes**

- These plans show the Order Limits and potential location for the works. Due to the need for future flexibility, National Grid will be applying for Order Limits and Limits of Deviation within its Development Consent Order, within which any final alignment would lie.
- For additional detail on the plan suites, please refer to the Guide to Plans (document reference 2.0), located in the Volume 2 of the DCO application.
- This drawing is scaled at paper size A0, therefore any prints taken at smaller sizes will affect accuracy of the measurement units and should not be scaled against.
- These plans should be read in conjunction with Parts 1 to 4 of Schedule 13 (Traffic Regulation Orders) of the Development Consent Order.

Coordinate System: British National Grid  
Sheet X Centroid Coordinate: 585172 Sheet Y Centroid Coordinate: 184884

0 50 100 150 200 250 Metres

BACKGROUND MAPPING INFORMATION HAS BEEN REPRODUCED FROM THE ORDNANCE SURVEY BY PERMISSION OF ORDNANCE SURVEY OF THE CONTROLLER OF HIS MAJESTY'S STATIONERY OFFICE. © CROWN COPYRIGHT AND DATABASE RIGHTS (2025) LICENCE OS100024241 AND AC0000807948.

Issue	Date	Remarks	Drawn	Checked	Approved
C	JUN-2026	For deadline five	TC	LC	KR
B	MAY-2026	For deadline four	TC	LC	KR
A	AUG-2025	For DCO submission	MC	ST	KR

**Title**


THE NATIONAL GRID (NORWICH TO TILBURY) ORDER  
TRAFFIC REGULATION ORDER PLANS  
REGULATION 5(2)(o)  
SECTION H (SHEET 2 OF 7,  
THURROCK COUNCIL)

**nationalgrid**

PINS Application Number: EN020027

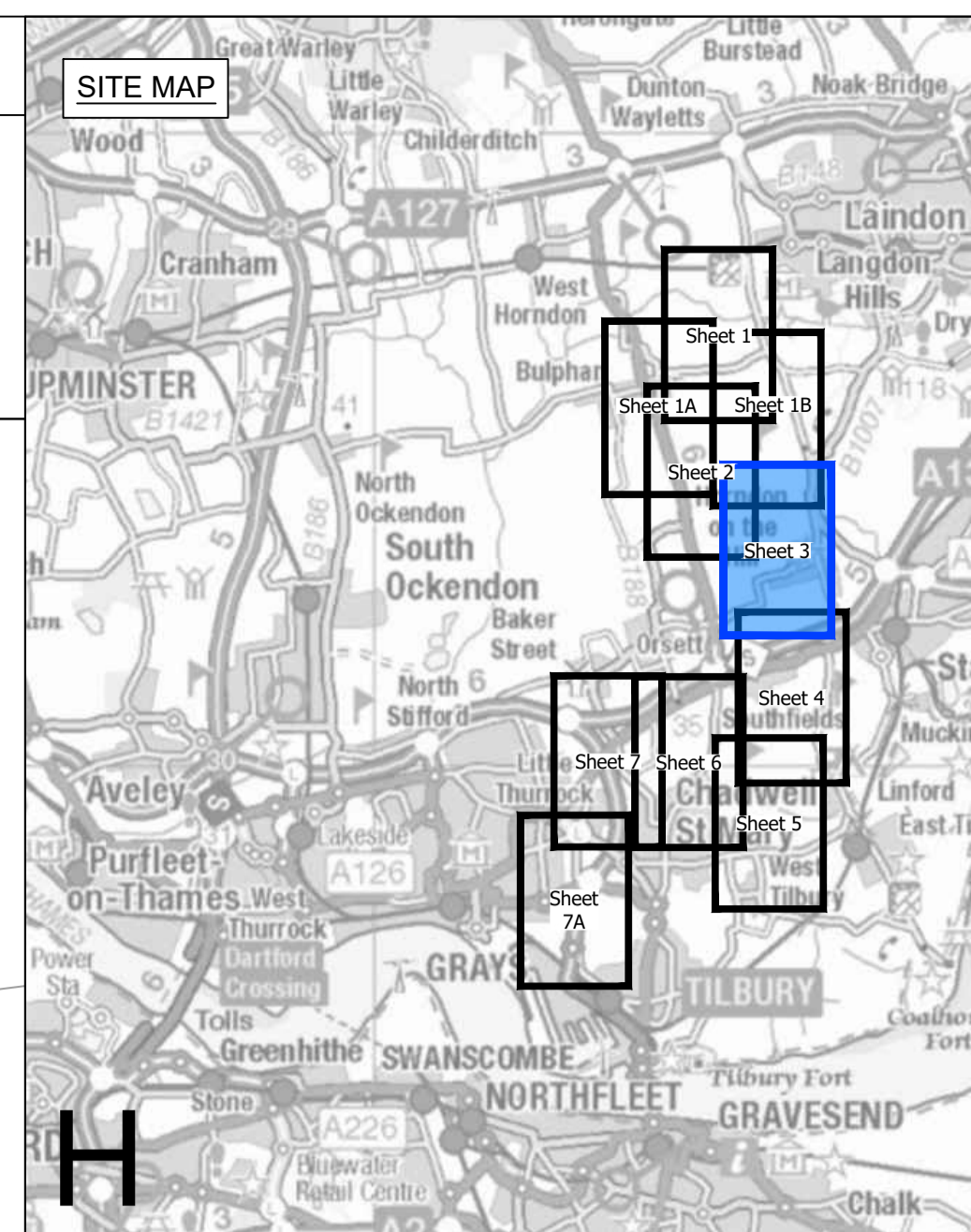
National Grid Drawing Reference: AENC-MMAC-ENG-DWG-0083

Scale	Sheet Size	Sheet	Issue
1:2,500	A0	SHEET 2 OF 7	C

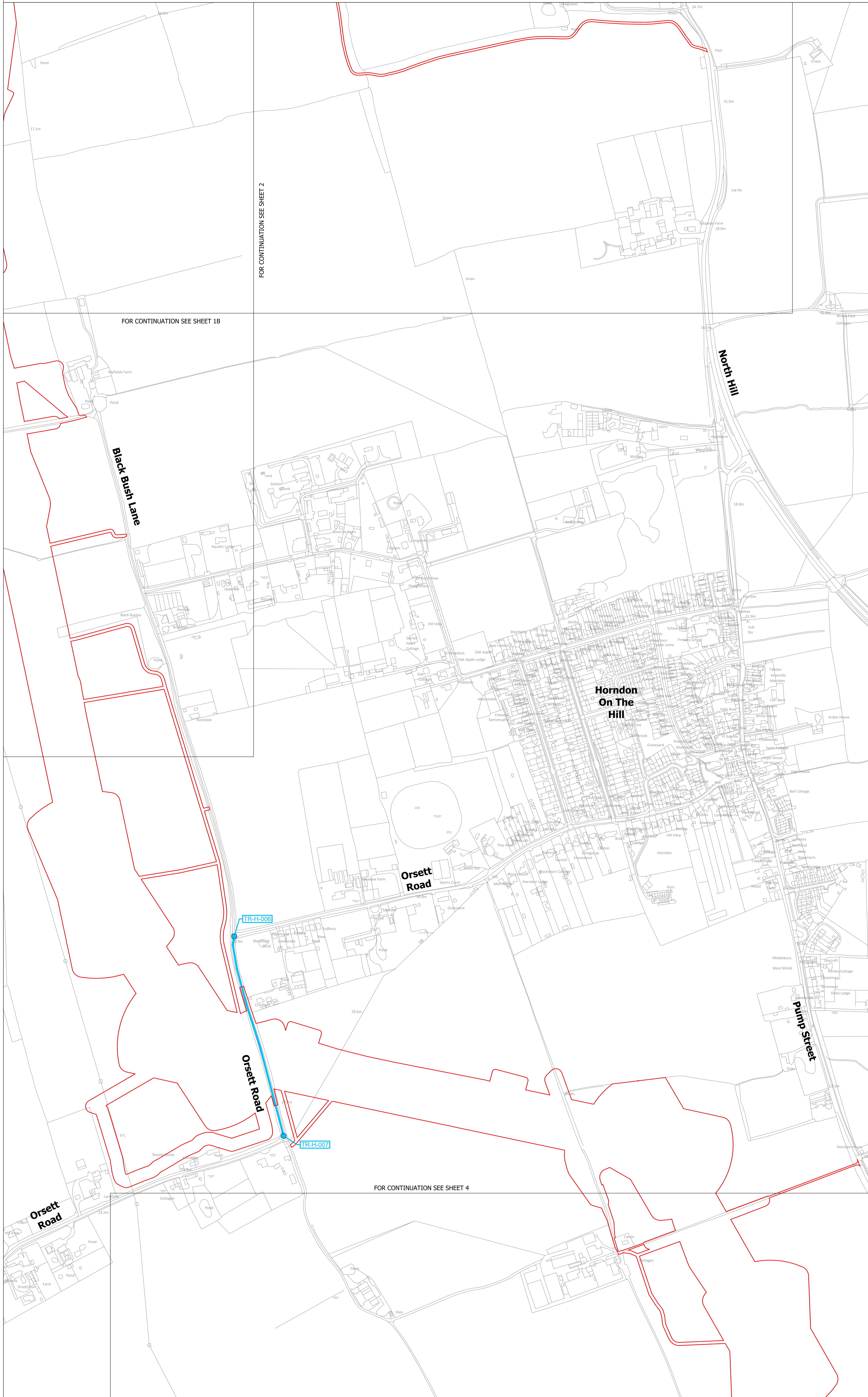


THE NATIONAL GRID (NORWICH TO TILBURY) ORDER  
TRAFFIC REGULATION ORDER PLANS  
REGULATION 5(2)(o)  
SECTION H (SHEET 3 OF 7,  
THURROCK COUNCIL)

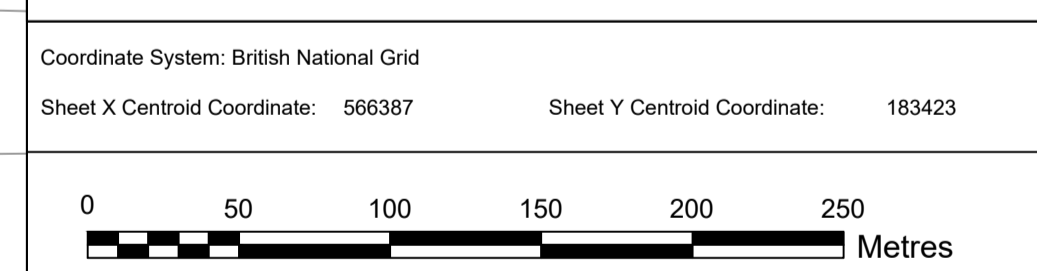
Application Document 2.4



- Legend**
- Local authority boundary
  - Section boundary & local authority boundary
  - Section boundary
  - Sheet index cutlines
  - Order Limits
- Street Works**
- Street management: start/end point of traffic regulation order
  - Street management: Temporary traffic regulation order
  - Street management: Permanent traffic regulation order
  - Example reference for traffic regulation order



- Notes**
- These plans show the Order Limits and potential location for the works. Due to the need for future flexibility, National Grid will be applying for Order Limits and Limits of Deviation within its Development Consent Order, within which any final alignment would lie.
  - For additional detail on the plan suites, please refer to the Guide to Plans (document reference 2.0), located in the Volume 2 of the DCO application.
  - This drawing is scaled at paper size A0, therefore any prints taken at smaller sizes will affect accuracy of the measurement units and should not be scaled against.
  - These plans should be read in conjunction with Parts 1 to 4 of Schedule 13 (Traffic Regulation Orders) of the Development Consent Order.



BACKGROUND MAPPING INFORMATION HAS BEEN REPRODUCED FROM THE ORDNANCE SURVEY BY PERMISSION OF ORDNANCE SURVEY OF THE CONTROLLER OF HIS MAJESTY'S STATIONERY OFFICE. © CROWN COPYRIGHT AND DATABASE RIGHTS (2025) LICENCE OS100024241 AND AC0000807948.

Issue	Date	Remarks	Drawn	Checked	Approved
C	JUN-2026	For deadline five	TC	LC	KR
B	MAY-2026	For deadline four	TC	LC	KR
A	AUG-2025	For DCO submission	MC	ST	KR

**Title**


THE NATIONAL GRID (NORWICH TO TILBURY) ORDER  
TRAFFIC REGULATION ORDER PLANS  
REGULATION 5(2)(o)  
SECTION H (SHEET 3 OF 7,  
THURROCK COUNCIL)

**nationalgrid**

PINS Application Number: EN020027

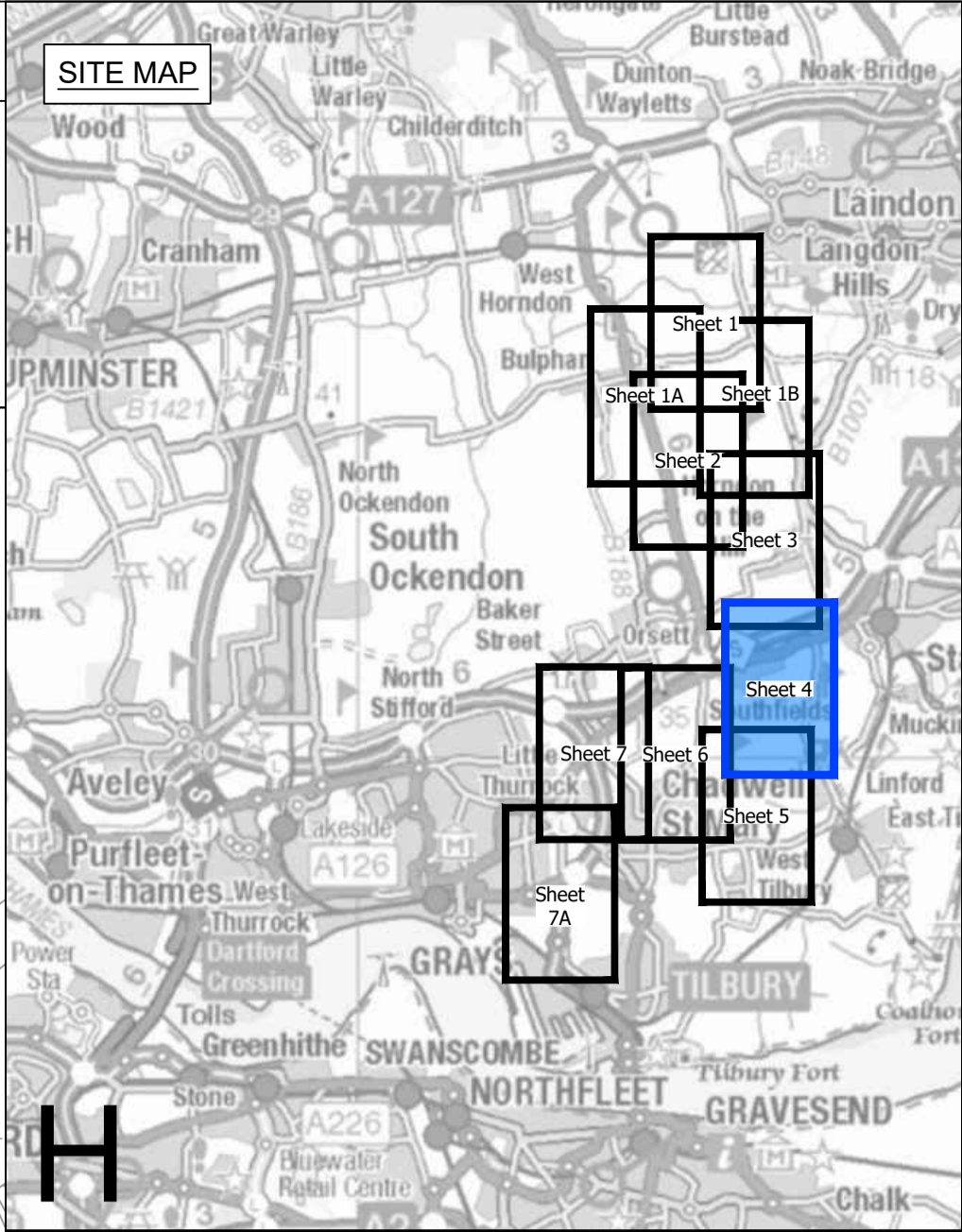
National Grid Drawing Reference: AENC-MMAC-ENG-DWG-0083

Scale	Sheet Size	Sheet	Issue
1:2,500	A0	SHEET 3 OF 7	C

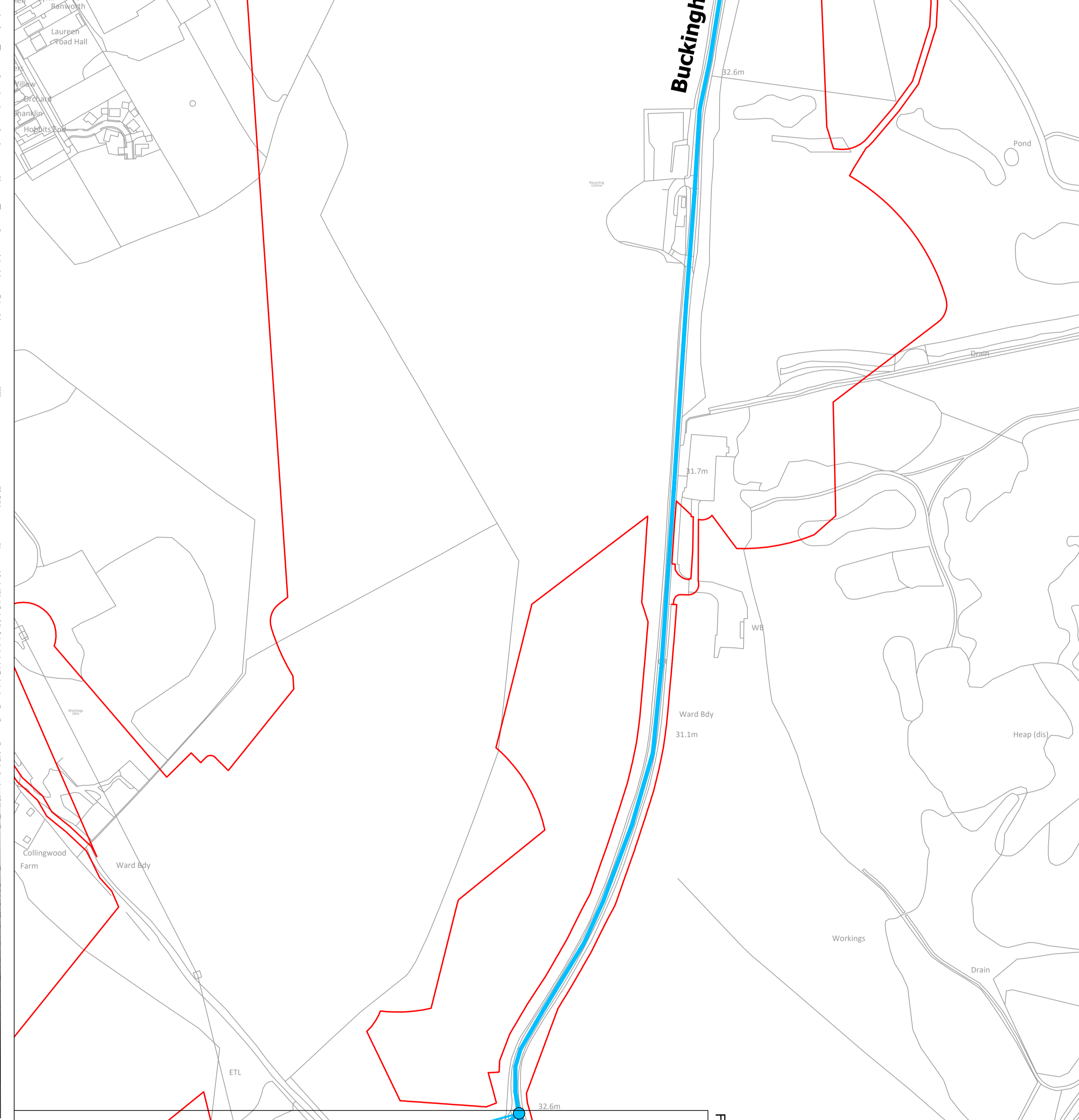
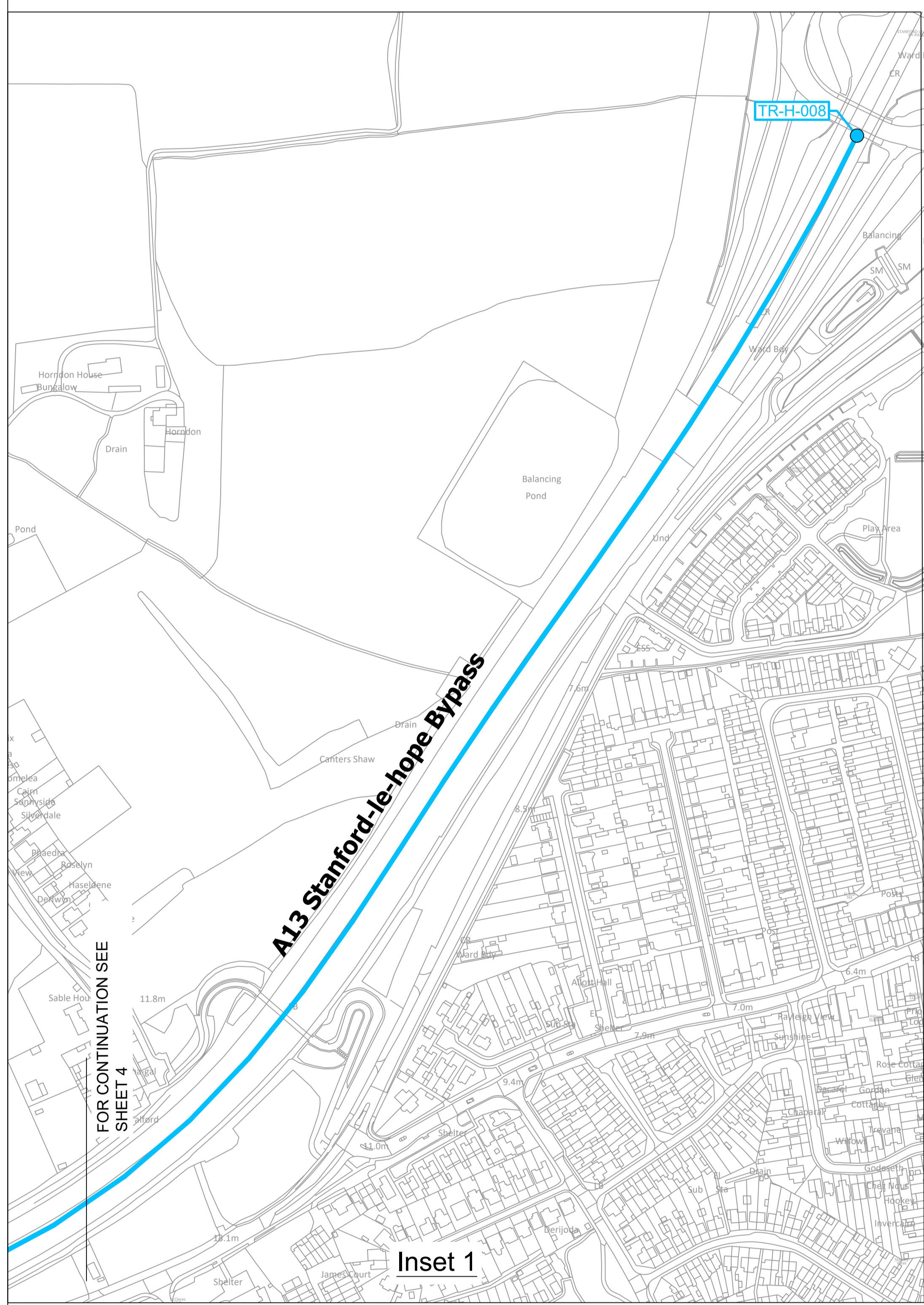
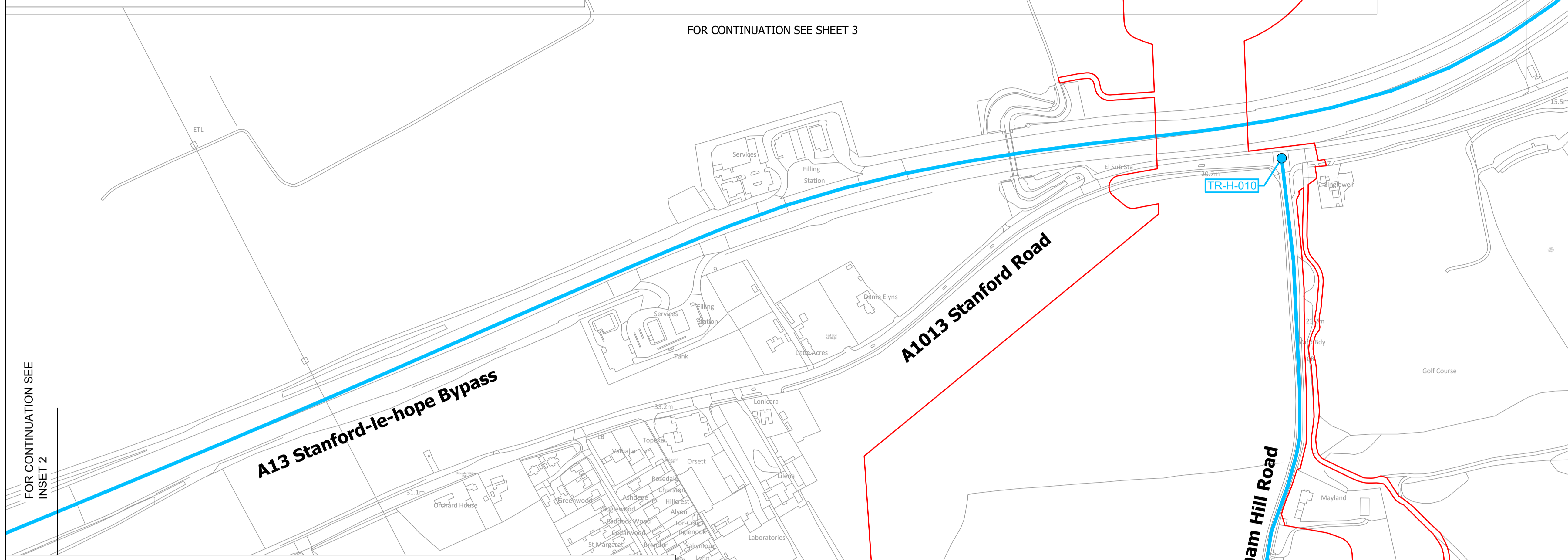
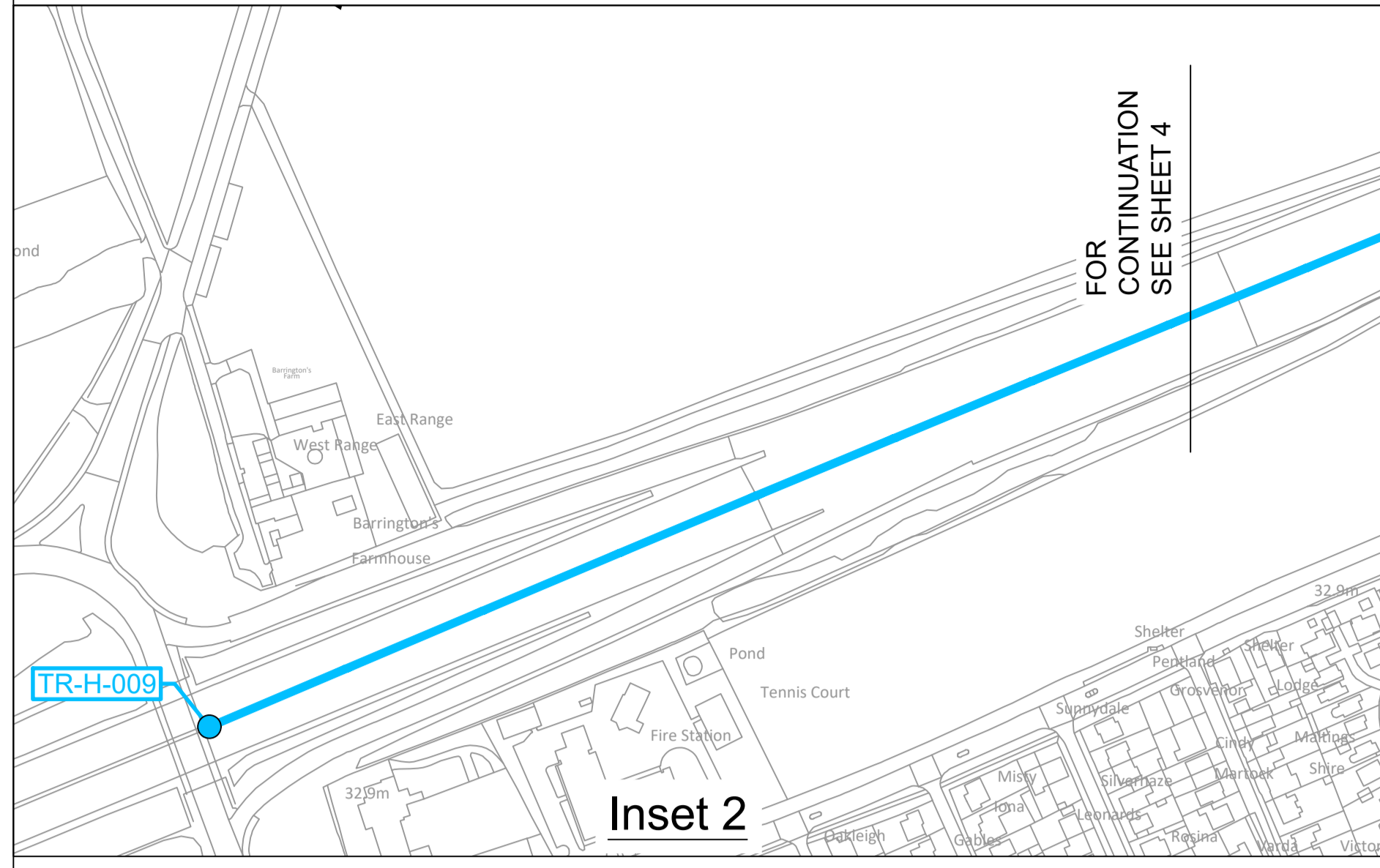


THE NATIONAL GRID (NORWICH TO TILBURY) ORDER  
TRAFFIC REGULATION ORDER PLANS  
REGULATION 5(2)(o)  
SECTION H (SHEET 4 OF 7,  
THURROCK COUNCIL)

Application Document 2.4

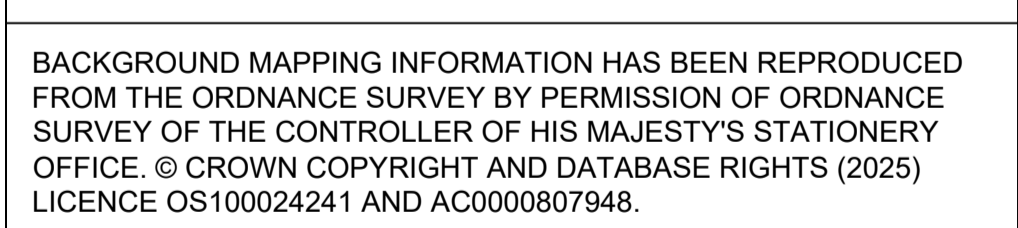


- Legend**
- - Local authority boundary
  - - Section boundary & local authority boundary
  - - Section boundary
  - - Sheet index cutlines
  - Order Limits
- Street Works**
- Street management: start/end point of traffic regulation order
  - Street management: Temporary traffic regulation order
  - Street management: Permanent traffic regulation order
- TR-H-XXX Example reference for traffic regulation order



- Notes**
- These plans show the Order Limits and potential location for the works. Due to the need for future flexibility, National Grid will be applying for Order Limits and Limits of Deviation within its Development Consent Order, within which any final alignment would lie.
  - For additional detail on the plan suites, please refer to the Guide to Plans (document reference 2.0), located in the Volume 2 of the DCO application.
  - This drawing is scaled at paper size A0, therefore any prints taken at smaller sizes will affect accuracy of the measurement units and should not be scaled against.
  - These plans should be read in conjunction with Parts 1 to 4 of Schedule 13 (Traffic Regulation Orders) of the Development Consent Order.

Coordinate System: British National Grid  
Sheet X Centroid Coordinate: 565596 Sheet Y Centroid Coordinate: 181088



BACKGROUND MAPPING INFORMATION HAS BEEN REPRODUCED FROM THE ORDNANCE SURVEY BY PERMISSION OF ORDNANCE SURVEY OF THE CONTROLLER OF HIS MAJESTY'S STATIONERY OFFICE. © CROWN COPYRIGHT AND DATABASE RIGHTS (2025) LICENCE OS100024241 AND AC0000807948.

Issue	Date	Remarks	Drawn	Checked	Approved
C	JUN-2026	For deadline five	TC	LC	KR
B	MAY-2026	For deadline four	TC	LC	KR
A	AUG-2025	For DCO submission	MC	ST	KR

**Title**

THE NATIONAL GRID (NORWICH TO TILBURY) ORDER  
TRAFFIC REGULATION ORDER PLANS  
REGULATION 5(2)(o)  
SECTION H (SHEET 4 OF 7,  
THURROCK COUNCIL)

**nationalgrid**

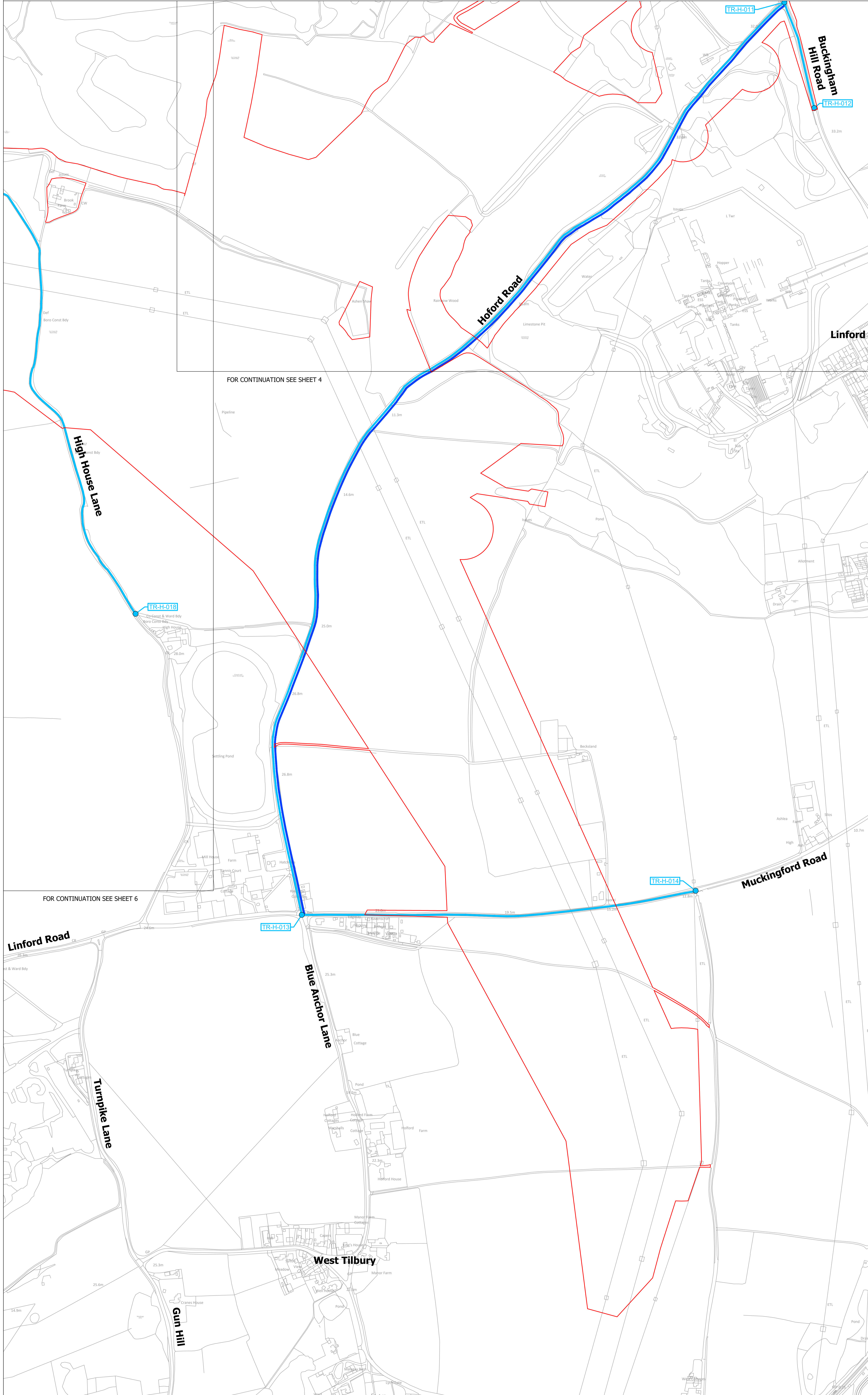
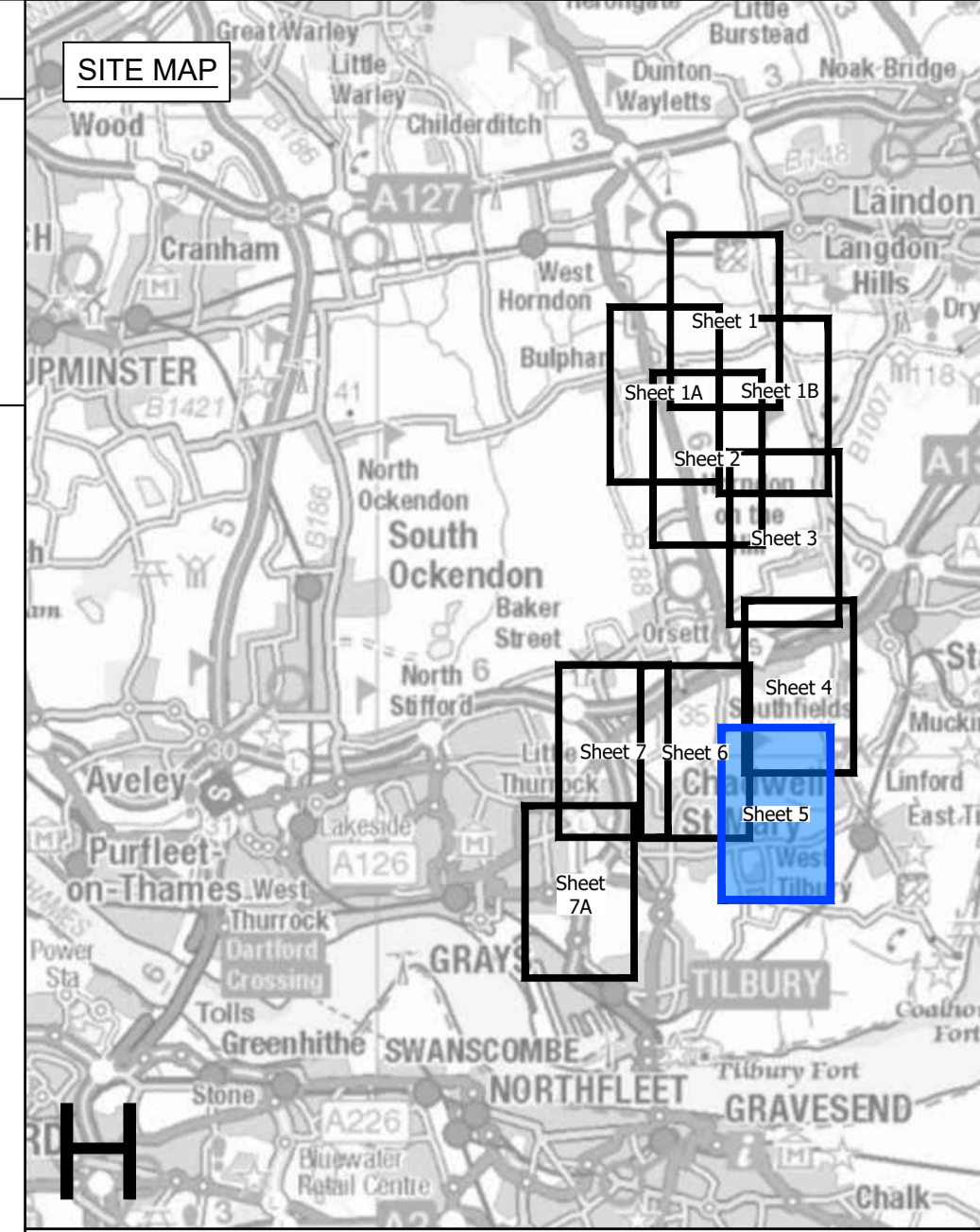

PINS Application Number  
EN20027

National Grid Drawing Reference  
AENC-MMAC-ENG-DWG-0083

Scale	Sheet Size	Sheet	Issue
1:2,500	A0	SHEET 4 OF 7	C

THE NATIONAL GRID (NORWICH TO TILBURY) ORDER  
 TRAFFIC REGULATION ORDER PLANS  
 REGULATION 5(2)(o)  
 SECTION H (SHEET 5 OF 7,  
 THURROCK COUNCIL)

Application Document 2.4



- Legend**
- - - Local authority boundary
  - ▬ Section boundary & local authority boundary
  - ▬ Section boundary
  - ▬ Sheet index outlines
  - ▬ Order Limits
- Street Works**
- Street management: start/end point of traffic regulation order
  - ▬ Street management: Temporary traffic regulation order
  - ▬ Street management: Permanent traffic regulation order
- TR-H-XXX Example reference for traffic regulation order

**Notes**

1. These plans show the Order Limits and potential location for the works. Due to the need for future flexibility, National Grid will be applying for Order Limits and Limits of Deviation within its Development Consent Order, within which any final alignment would lie.
2. For additional detail on the plan suites, please refer to the Guide to Plans (document reference 2.0), located in the Volume 2 of the DCO application.
3. This drawing is scaled at paper size A0, therefore any prints taken at smaller sizes will affect accuracy of the measurement units and should not be scaled against.
4. These plans should be read in conjunction with Parts 1 to 4 of Schedule 13 (Traffic Regulation Orders) of the Development Consent Order.

Coordinate System: British National Grid  
 Sheet X Centroid Coordinate: 586236 Sheet Y Centroid Coordinate: 179075

BACKGROUND MAPPING INFORMATION HAS BEEN REPRODUCED FROM THE ORDNANCE SURVEY BY PERMISSION OF ORDNANCE SURVEY OF THE CONTROLLER OF HIS MAJESTY'S STATIONERY OFFICE. © CROWN COPYRIGHT AND DATABASE RIGHTS (2025) LICENCE OS100024241 AND AC0000807948.

Issue	Date	Remarks	Drawn	Checked	Approved
C	JUN-2026	For deadline five	TC	LC	KR
B	MAY-2026	For deadline four	TC	LC	KR
A	AUG-2025	For DCO submission	MC	ST	KR

**Title**

THE NATIONAL GRID (NORWICH TO TILBURY) ORDER  
 TRAFFIC REGULATION ORDER PLANS  
 REGULATION 5(2)(o)  
 SECTION H (SHEET 5 OF 7,  
 THURROCK COUNCIL)

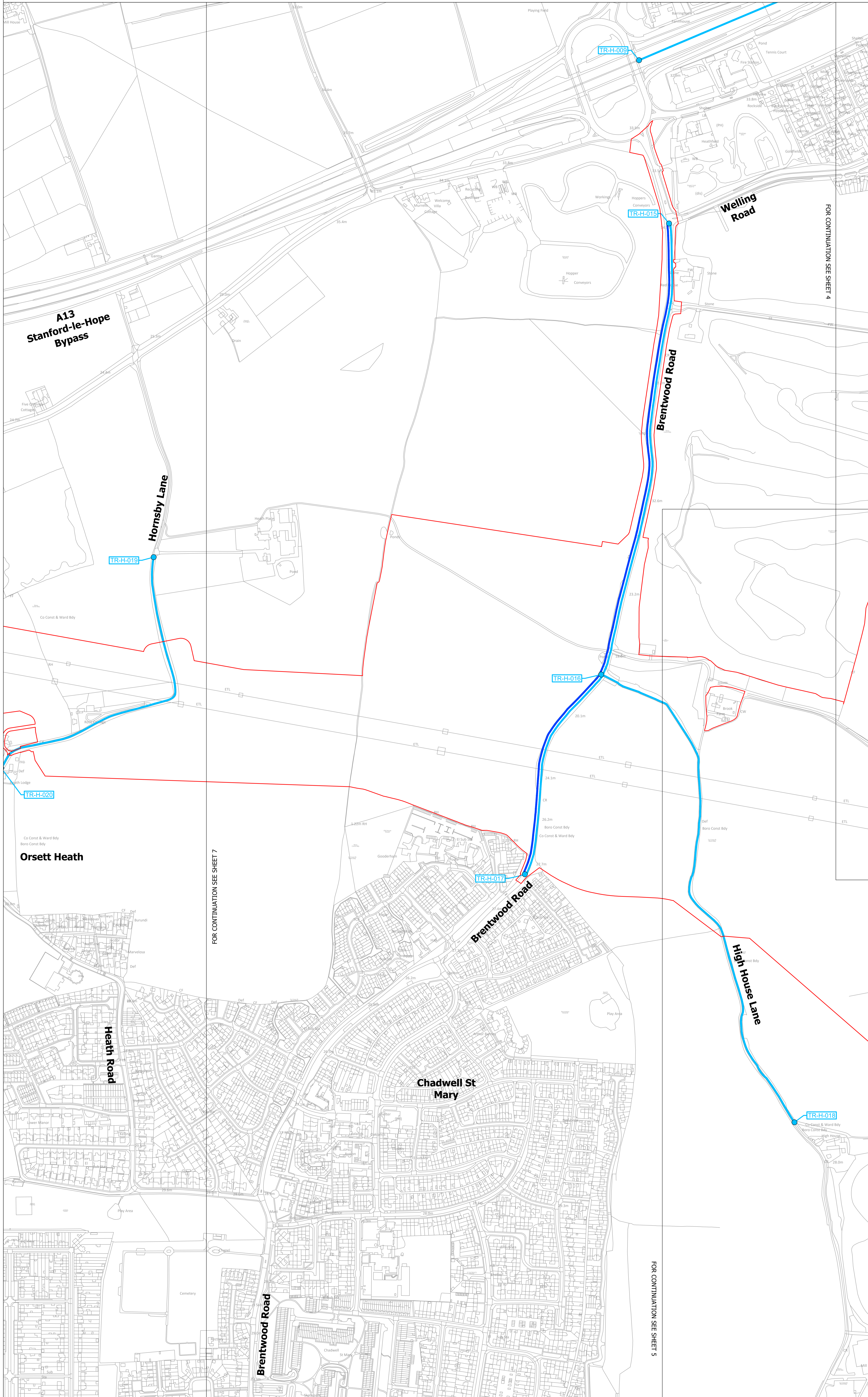
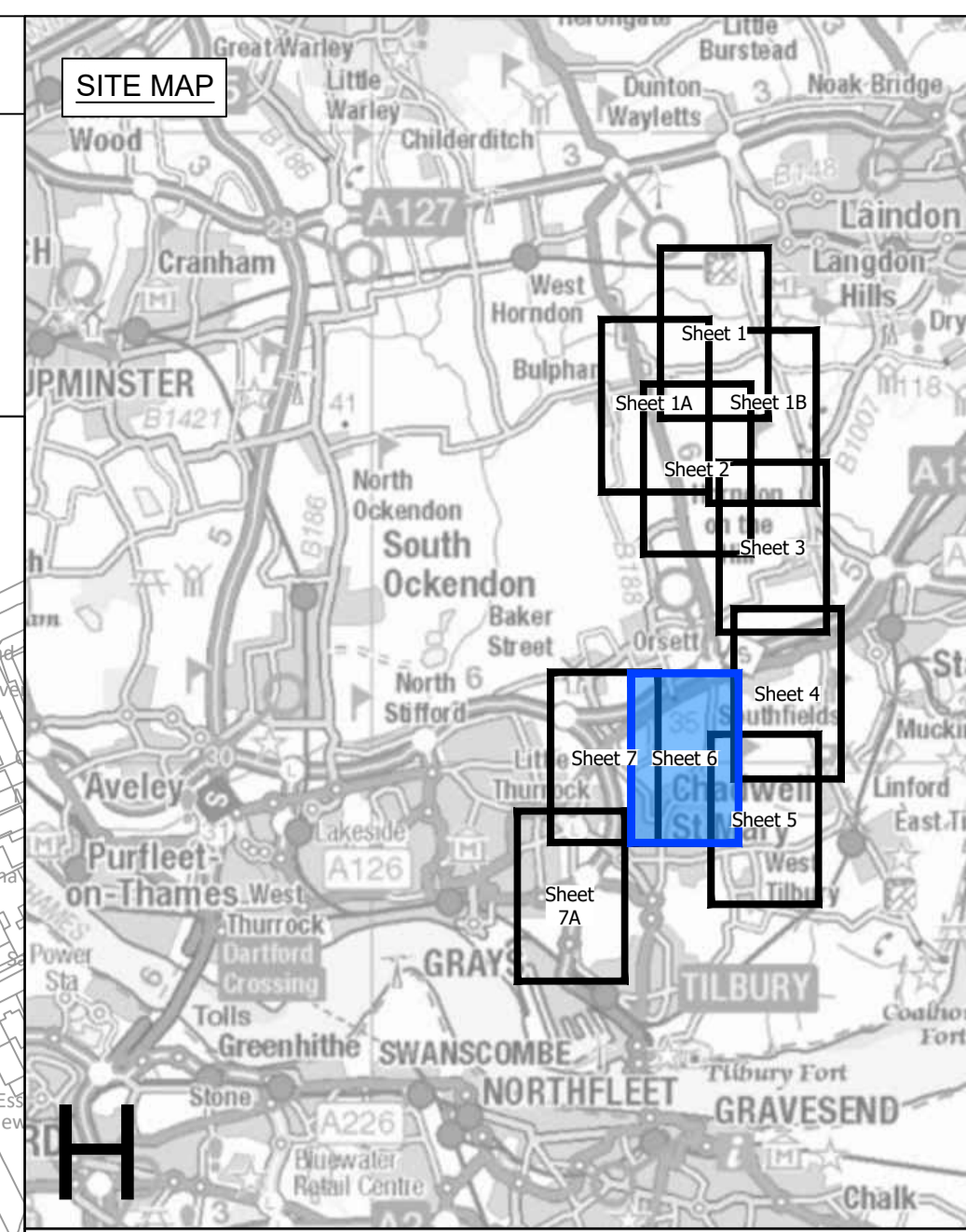

**nationalgrid**

PINS Application Number: EN020027

National Grid Drawing Reference: AENC-MMAC-ENG-DWG-0083

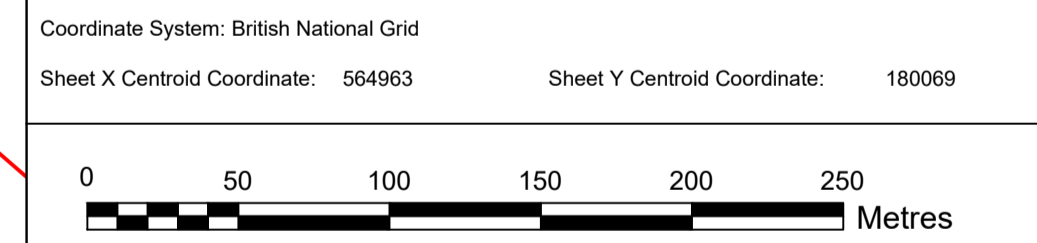
Scale	Sheet Size	Sheet	Issue
1:2,500	A0	SHEET 5 OF 7	C

THE NATIONAL GRID (NORWICH TO TILBURY) ORDER  
 TRAFFIC REGULATION ORDER PLANS  
 REGULATION 5(2)(o)  
 SECTION H (SHEET 6 OF 7,  
 THURROCK COUNCIL)



- Legend**
- - Local authority boundary
  - Section boundary & local authority boundary
  - Section boundary
  - Sheet index cutlines
  - Order Limits
- Street Works**
- Street management: start/end point of traffic regulation order
  - Street management: Temporary traffic regulation order
  - Street management: Permanent traffic regulation order
- TR-H-XXX Example reference for traffic regulation order

- Notes**
1. These plans show the Order Limits and potential location for the works. Due to the need for future flexibility, National Grid will be applying for Order Limits and Limits of Deviation within its Development Consent Order, within which any final alignment would lie.
  2. For additional detail on the plan suites, please refer to the Guide to Plans (document reference 2.0), located in the Volume 2 of the DCO application.
  3. This drawing is scaled at paper size A0, therefore any prints taken at smaller sizes will affect accuracy of the measurement units and should not be scaled against.
  4. These plans should be read in conjunction with Parts 1 to 4 of Schedule 13 (Traffic Regulation Orders) of the Development Consent Order.



BACKGROUND MAPPING INFORMATION HAS BEEN REPRODUCED FROM THE ORDNANCE SURVEY BY PERMISSION OF ORDNANCE SURVEY OF THE CONTROLLER OF HIS MAJESTY'S STATIONERY OFFICE. © CROWN COPYRIGHT AND DATABASE RIGHTS (2025) LICENCE OS100024241 AND AC0000807948.

Issue	Date	Remarks	Drawn	Checked	Approved
C	JUN-2026	For deadline five	TC	LC	KR
B	MAY-2026	For deadline four	TC	LC	KR
A	AUG-2025	For DCO submission	MC	ST	KR

**Title**


THE NATIONAL GRID  
 (NORWICH TO TILBURY) ORDER  
 TRAFFIC REGULATION ORDER PLANS  
 REGULATION 5(2)(o)  
 SECTION H (SHEET 6 OF 7,  
 THURROCK COUNCIL)

**nationalgrid**

PINS Application Number: EN020027

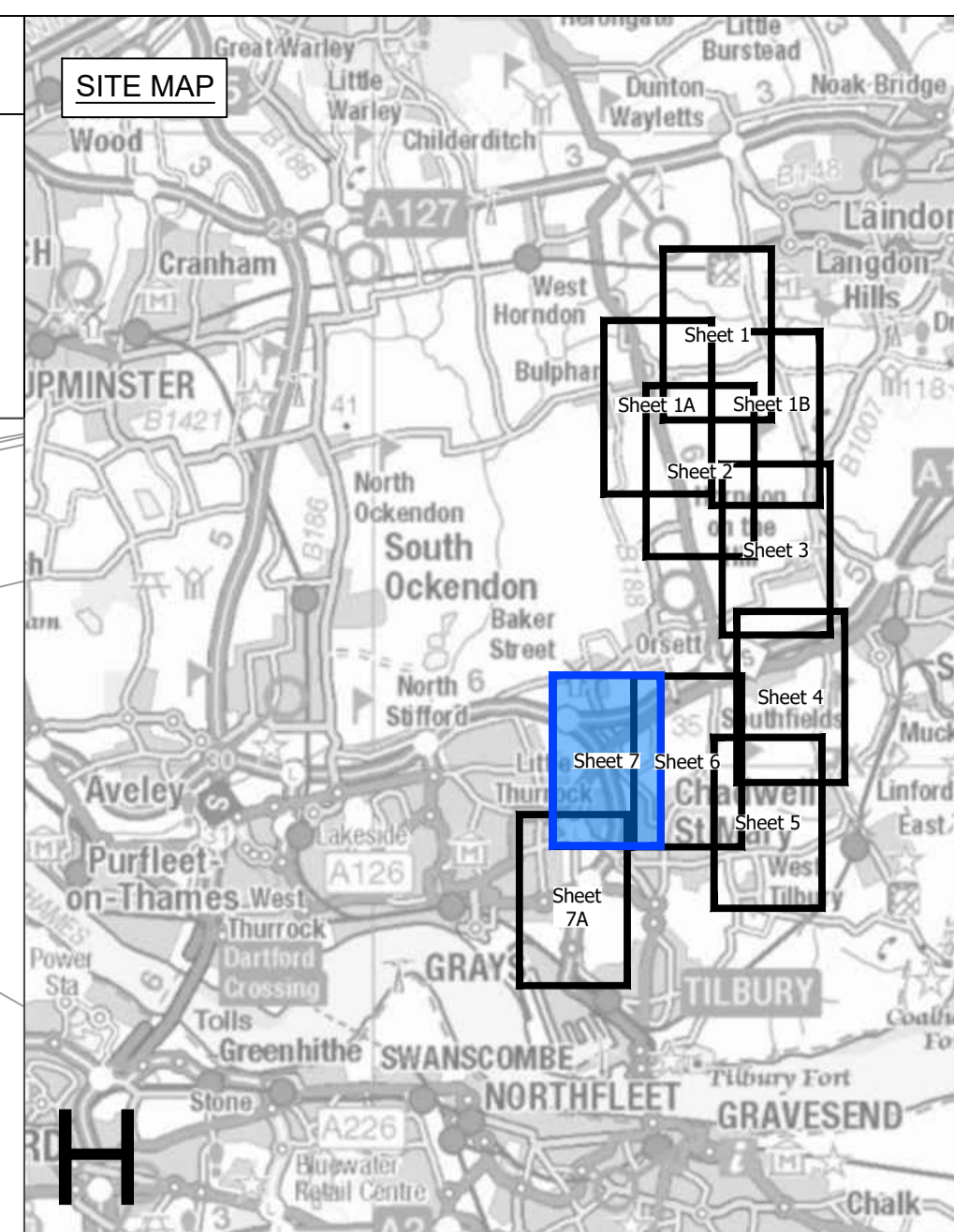
National Grid Drawing Reference: AENC-MMAC-ENG-DWG-0083

Scale	Sheet Size	Sheet	Issue
1:2,500	A0	SHEET 6 OF 7	C

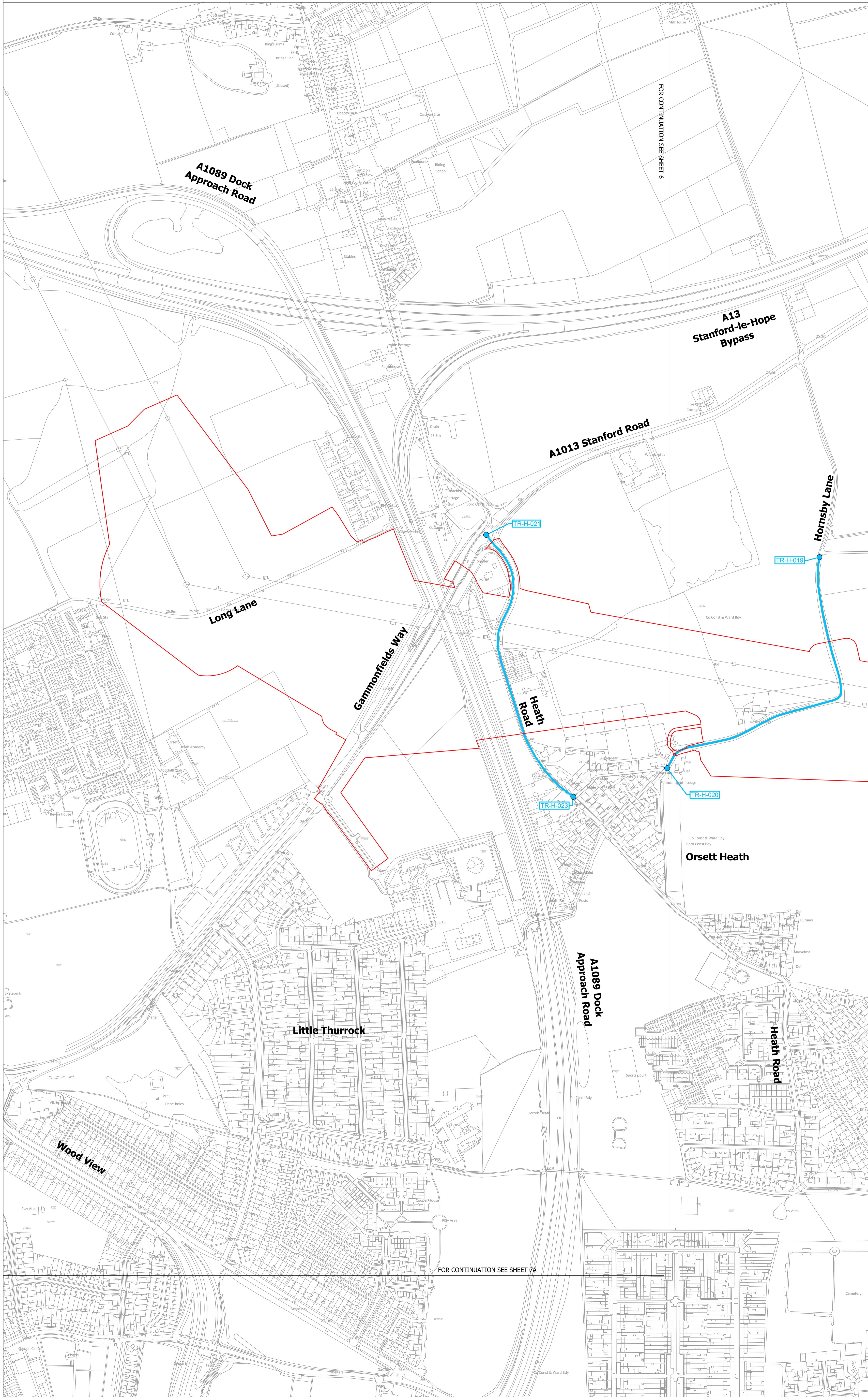


THE NATIONAL GRID (NORWICH TO TILBURY) ORDER  
TRAFFIC REGULATION ORDER PLANS  
REGULATION 5(2)(o)  
SECTION H (SHEET 7 OF 7,  
THURROCK COUNCIL)

Application Document 2.4



- Legend**
- Local authority boundary
  - Section boundary & local authority boundary
  - Section boundary
  - Sheet index cutlines
  - Order Limits
- Street Works**
- Street management: start/end point of traffic regulation order
  - Street management: Temporary traffic regulation order
  - Street management: Permanent traffic regulation order
- Example reference for traffic regulation order



- Notes**
1. These plans show the Order Limits and potential location for the works. Due to the need for future flexibility, National Grid will be applying for Order Limits and Limits of Deviation within its Development Consent Order, within which any final alignment would lie.
  2. For additional detail on the plan suites, please refer to the Guide to Plans (document reference 2.0), located in the Volume 2 of the DCO application.
  3. This drawing is scaled at paper size A0, therefore any prints taken at smaller sizes will affect accuracy of the measurement units and should not be scaled against.
  4. These plans should be read in conjunction with Parts 1 to 4 of Schedule 13 (Traffic Regulation Orders) of the Development Consent Order.

Coordinate System: British National Grid  
Sheet X Centroid Coordinate: 583626 Sheet Y Centroid Coordinate: 190809

BACKGROUND MAPPING INFORMATION HAS BEEN REPRODUCED FROM THE ORDNANCE SURVEY BY PERMISSION OF ORDNANCE SURVEY OF THE CONTROLLER OF HIS MAJESTY'S STATIONERY OFFICE. © CROWN COPYRIGHT AND DATABASE RIGHTS (2025) LICENCE OS100024241 AND AC0000807948.

C	JUN-2026	For deadline five	TC	LC	KR
B	MAY-2026	For deadline four	TC	LC	KR
A	AUG-2025	For DCO submission	MC	ST	KR

Issue	Date	Remarks	Drawn	Checked	Approved
-------	------	---------	-------	---------	----------

**Title**


THE NATIONAL GRID (NORWICH TO TILBURY) ORDER  
TRAFFIC REGULATION ORDER PLANS  
REGULATION 5(2)(o)  
SECTION H (SHEET 7 OF 7,  
THURROCK COUNCIL)

**nationalgrid**

PINS Application Number: EN020027

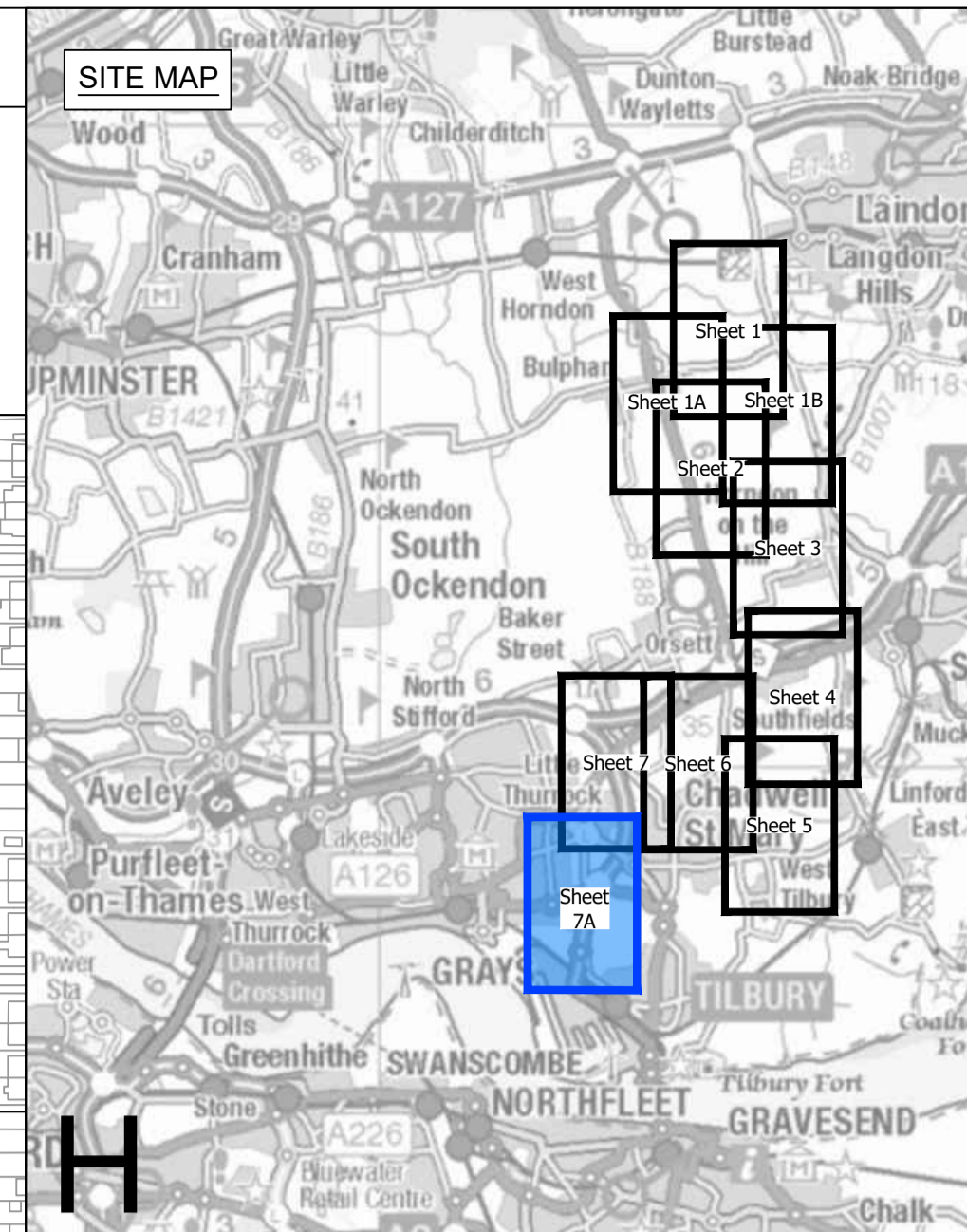
National Grid Drawing Reference: AENC-MMAC-ENG-DWG-0083

Scale	Sheet Size	Sheet	Issue
1:2,500	A0	SHEET 7 OF 7	C



THE NATIONAL GRID (NORWICH TO TILBURY) ORDER  
TRAFFIC REGULATION ORDER PLANS  
REGULATION 5(2)(o)  
SECTION H (SHEET 7A OF 7,  
THURROCK COUNCIL)

Application Document 2.4

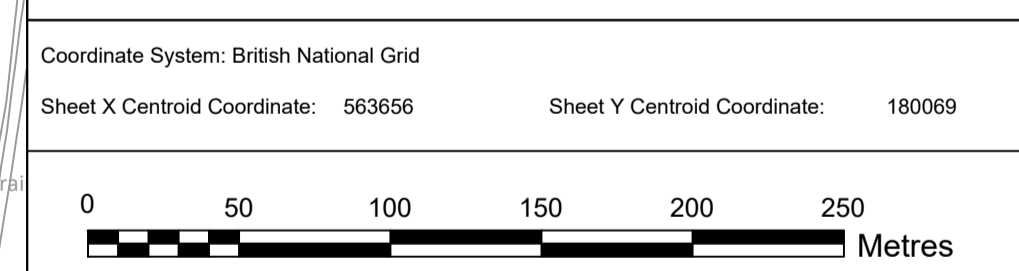


- Legend**
- - Local authority boundary
  - Section boundary & local authority boundary
  - Section boundary
  - Sheet Index cutlines
  - Order Limits
- Street Works**
- Street management: start/end point of traffic regulation order
  - Street management: Temporary traffic regulation order
  - Street management: Permanent traffic regulation order
  - TR-H-XXX Example reference for traffic regulation order



FOR CONTINUATION SEE SHEET 7

- Notes**
1. These plans show the Order Limits and potential location for the works. Due to the need for future flexibility, National Grid will be applying for Order Limits and Limits of Deviation within its Development Consent Order, within which any final alignment would lie.
  2. For additional detail on the plan suites, please refer to the Guide to Plans (document reference 2.0), located in the Volume 2 of the DCO application.
  3. This drawing is scaled at paper size A0, therefore any prints taken at smaller sizes will affect accuracy of the measurement units and should not be scaled against.
  4. These plans should be read in conjunction with Parts 1 to 4 of Schedule 13 (Traffic Regulation Orders) of the Development Consent Order.



BACKGROUND MAPPING INFORMATION HAS BEEN REPRODUCED FROM THE ORDNANCE SURVEY BY PERMISSION OF ORDNANCE SURVEY OF THE CONTROLLER OF HIS MAJESTY'S STATIONERY OFFICE. © CROWN COPYRIGHT AND DATABASE RIGHTS (2025) LICENCE OS100024241 AND AC0000807948.

Issue	Date	Remarks	Drawn	Checked	Approved
C	JUN-2026	For deadline five	TC	LC	KR
B	MAY-2026	For deadline four	TC	LC	KR
A	AUG-2025	For DCO submission	MC	ST	KR

**Title**

THE NATIONAL GRID (NORWICH TO TILBURY) ORDER  
TRAFFIC REGULATION ORDER PLANS  
REGULATION 5(2)(o)  
SECTION H (SHEET 7A OF 7,  
THURROCK COUNCIL)

**nationalgrid**

PINS Application Number: EN020027

National Grid Drawing Reference: AENC-MMAC-ENG-DWG-0083

Scale	Sheet Size	Sheet	Issue
1:2,500	A0	SHEET 7A OF 7	C

**NO TRAFFIC REGULATIONS  
PROPOSED WITHIN THIS SHEET -  
ALL EXISTING TRAFFIC  
REGULATIONS RETAINED**

National Grid plc  
National Grid House,  
Warwick Technology Park,  
Gallows Hill, Warwick.  
CV34 6DA United Kingdom

Registered in England and Wales  
No. 4031152  
[nationalgrid.com](http://nationalgrid.com)